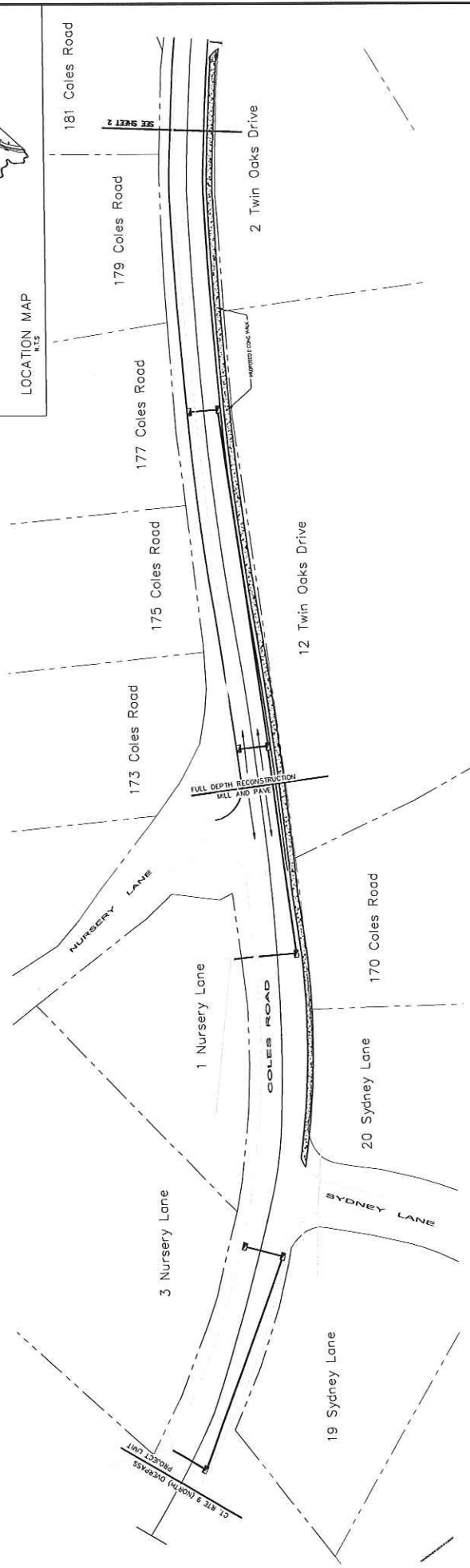


LOCATION MAP  
N.T.S.



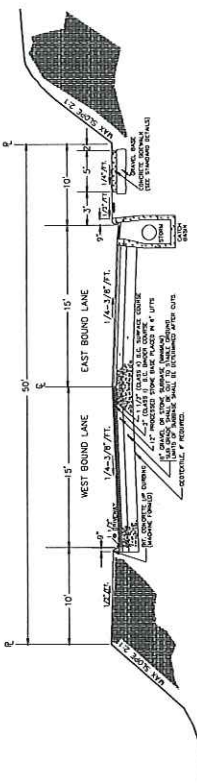
# CONCEPTUAL LAYOUT

COLES ROAD IMPROVEMENTS  
CROMWELL, CONNECTICUT

DEPARTMENT OF  
PUBLIC WORKS

National White Building  
Cromwell, Connecticut 06416-0189  
(860) 632-1400

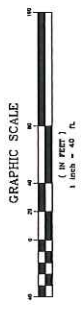
Date: December 2015 Sheet: 3



ROADWAY CROSS-SECTION  
NOT TO SCALE

**LEGEND**

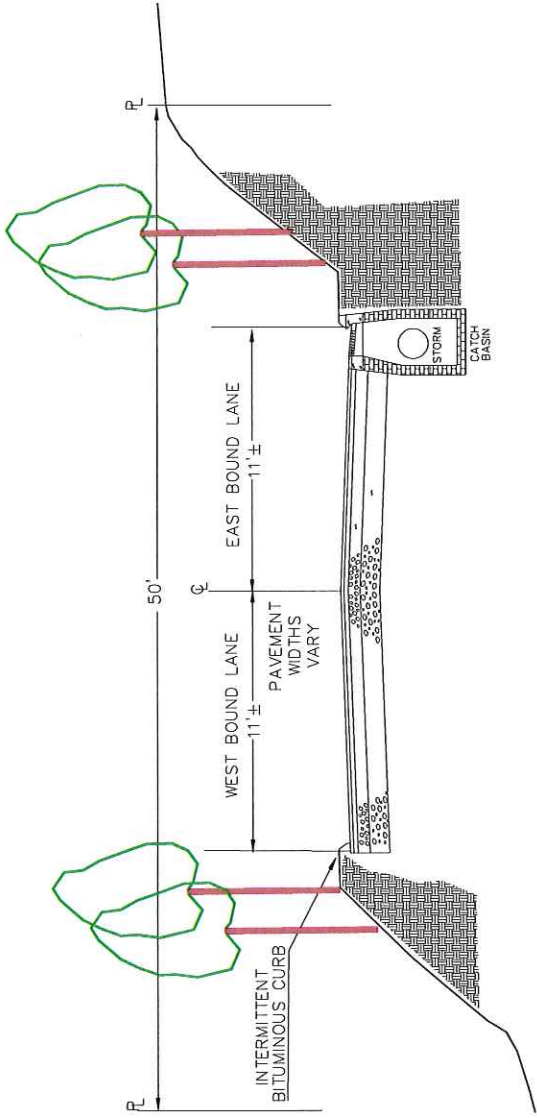
- Existing Manhole
- Proposed Manhole
- Existing Catch Basin
- Proposed Catch Basin
- Existing Storm Drain Line
- Proposed Storm Drain Line
- Existing Building



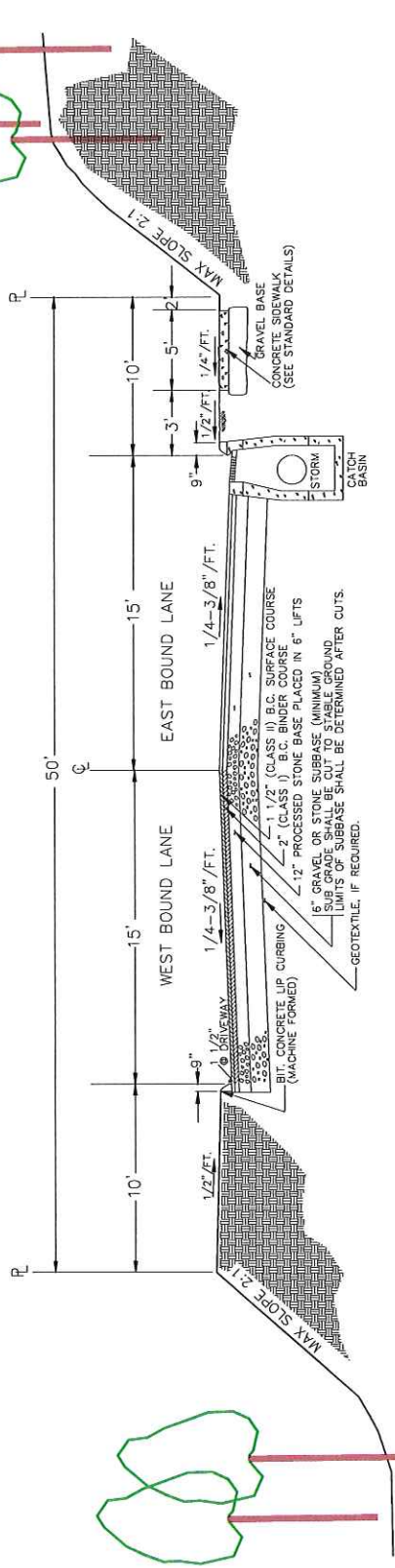
**REVISIONS**

No.	Date	Description

Scale: 1" = 40'  
Project:  
Drawn By:  
Checked By:



EXISTING CROSS-SECTIONAL LAYOUT COLES ROAD LOOKING EAST  
NOT TO SCALE



PROPOSED CROSS-SECTIONAL LAYOUT COLES ROAD LOOKING EAST  
NOT TO SCALE