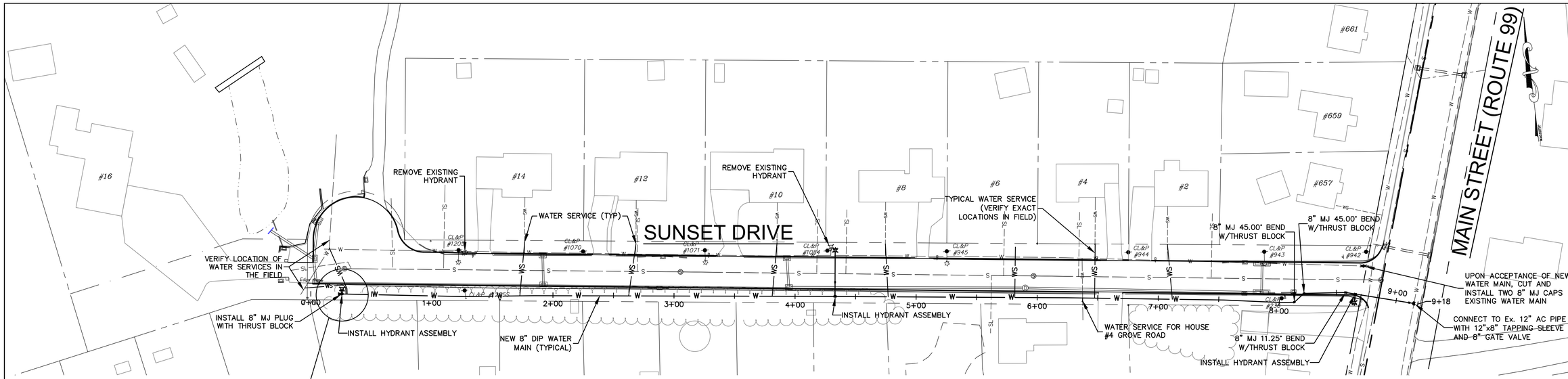

NOTE:
APPROXIMATE LOCATION OF WATER SERVICES SHOWN, FINAL LOCATIONS TO BE DETERMINED IN FIELD

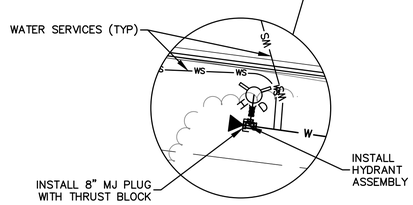

SUNSET DRIVE - PLAN
HORIZONTAL SCALE 1"=40'

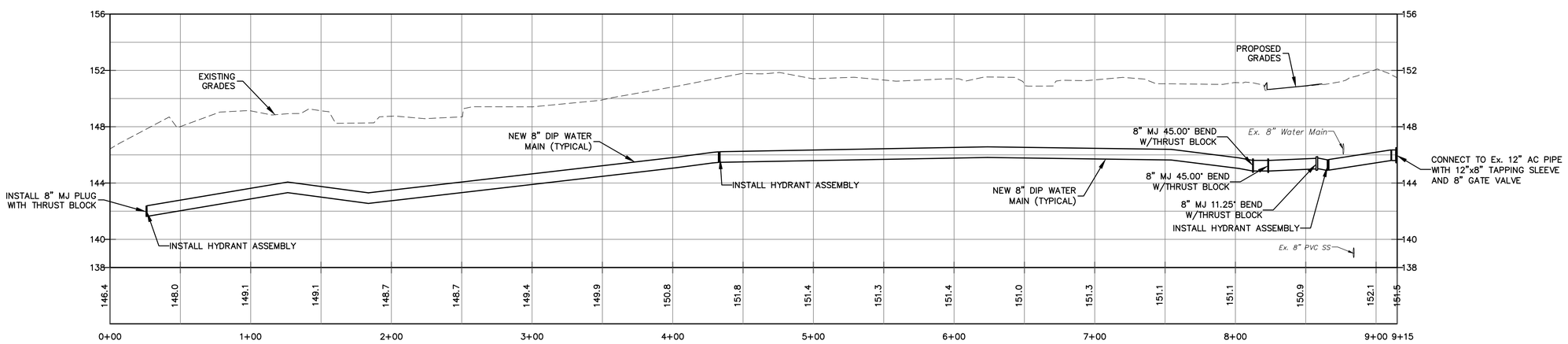

PROFILE
VERTICAL SCALE 1"=4'
HORIZONTAL SCALE 1"=40'

NOTES :

1. UNDERGROUND UTILITY, STRUCTURE AND FACILITY LOCATIONS DEPICTED AND NOTED HEREON HAVE BEEN COMPILED, IN PART, FROM RECORD MAPPING SUPPLIED BY THE RESPECTIVE UTILITY COMPANIES OR GOVERNMENT AGENCIES, THESE LOCATIONS MUST BE CONSIDERED AS APPROXIMATE IN NATURE. THE SIZE, LOCATION AND EXISTENCE OF ALL SUCH FEATURES MUST BE FIELD DETERMINED AND VERIFIED BY THE APPROPRIATE AUTHORITIES PRIOR TO CONSTRUCTION. CALL BEFORE YOU DIG 1-800-922-4455.

Designed By: JED
Drawn By: JED
Checked By: JEE
CAD File: PWaterMain

Drawing Scale: 1" = 40'
Drawing date: June 27, 2016

Rev.	Date	Revision	By

PROPOSED WATER MAIN IMPROVEMENTS
PREPARED FOR
SUNSET DRIVE
CROMWELL FIRE DISTRICT
Cromwell, Connecticut

Lenard Engineering, Inc.
Civil, Environmental and Hydrogeological Consultants
2210 Main Street, GLASTONBURY, CT, (860) 659-3100
140 Willow Street, WINSTED, CT, (860) 379-6669
19 Midstate Drive, AUBURN, MA, (508) 721-7600

Drawing #: W1

Job #: 14-421

K:\12-397 Cromwell\Production Drawings\PWaterMain.dwg 7/5/2016 1:04 PM

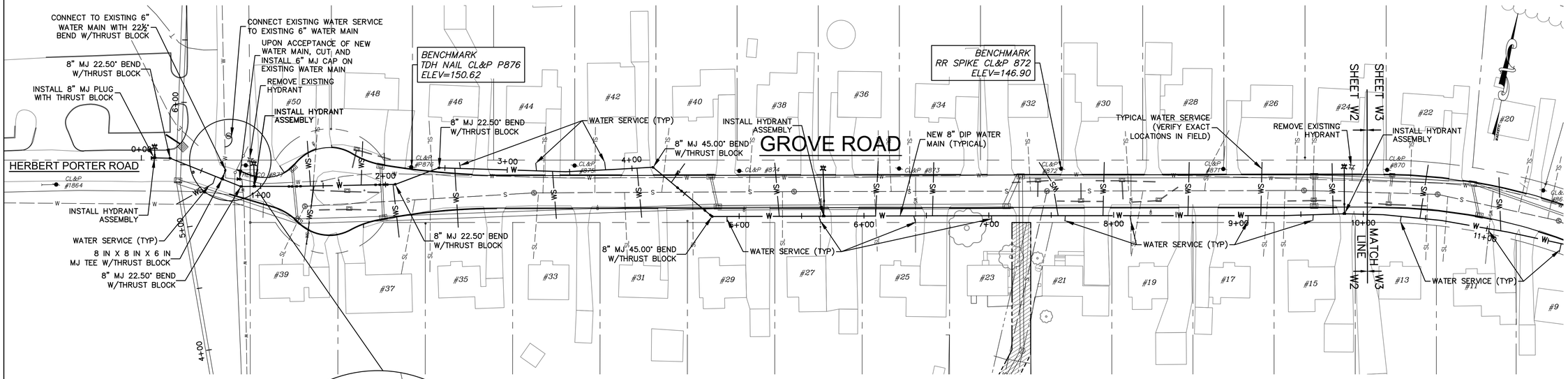

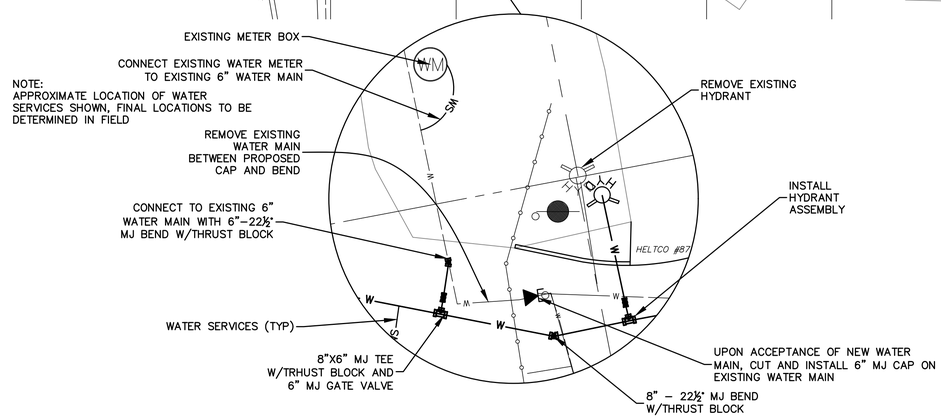

GROVE ROAD - PLAN
HORIZONTAL SCALE 1"=40'

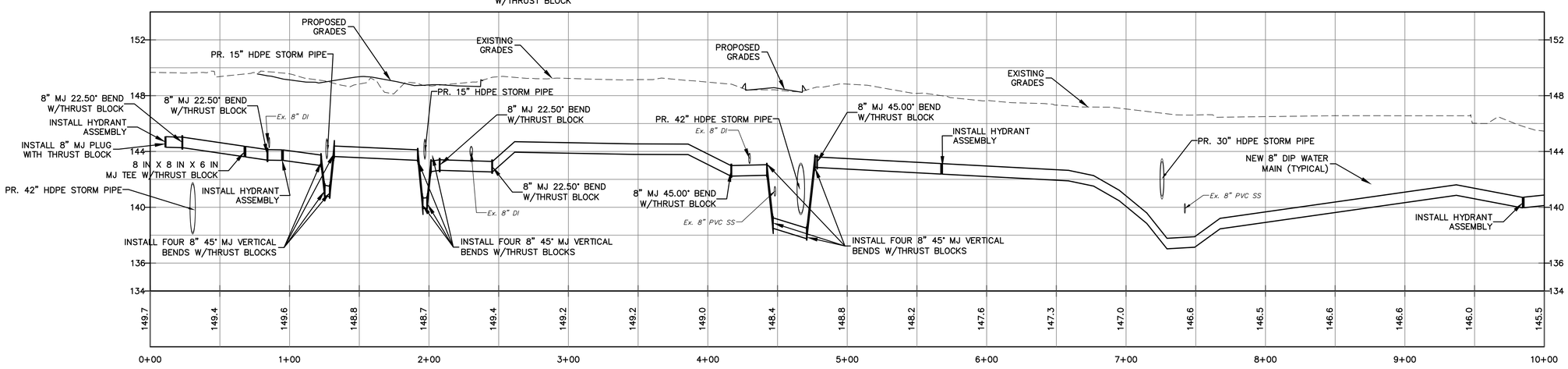

PROFILE
VERTICAL SCALE 1"=4'
HORIZONTAL SCALE 1"=40'

NOTES :

1. UNDERGROUND UTILITY, STRUCTURE AND FACILITY LOCATIONS DEPICTED AND NOTED HEREON HAVE BEEN COMPILED, IN PART, FROM RECORD MAPPING SUPPLIED BY THE RESPECTIVE UTILITY COMPANIES OR GOVERNMENT AGENCIES, THESE LOCATIONS MUST BE CONSIDERED AS APPROXIMATE IN NATURE. THE SIZE, LOCATION AND EXISTENCE OF ALL SUCH FEATURES MUST BE FIELD DETERMINED AND VERIFIED BY THE APPROPRIATE AUTHORITIES PRIOR TO CONSTRUCTION. CALL BEFORE YOU DIG 1–800–922–4455.

Designed By: JED
Drawn By: JED
Checked By: JEE
CAD File: PWaterMain

Drawing Scale: 1" = 40'

Drawing date: June 27, 2016

Rev.	Date	Revision	By

PROPOSED WATER MAIN IMPROVEMENTS

PREPARED FOR

GROVE ROAD

CROMWELL FIRE DISTRICT
Cromwell, Connecticut

Lenard Engineering, Inc.
Civil, Environmental and Hydrogeological Consultants
2210 Main Street, GLASTONBURY, CT (860) 659-3100
140 Willow Street, WINSTED, CT (860) 379-6669
19 Midstate Drive, AUBURN, MA (508) 721-7600

Drawing #: W2

Job #: 14–421

K:\12–397 Cromwell\Production Drawings\PWaterMain.dwg 7/5/2016 1:00 PM

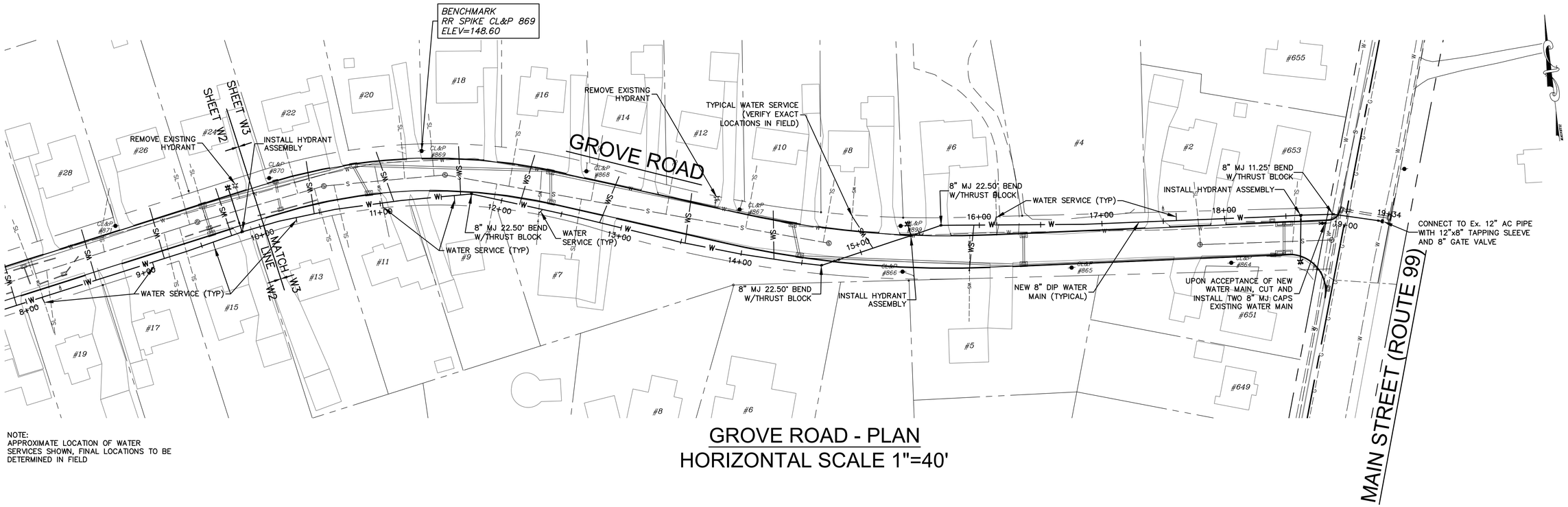

NOTE:
APPROXIMATE LOCATION OF WATER SERVICES SHOWN, FINAL LOCATIONS TO BE DETERMINED IN FIELD

GROVE ROAD - PLAN
HORIZONTAL SCALE 1"=40'

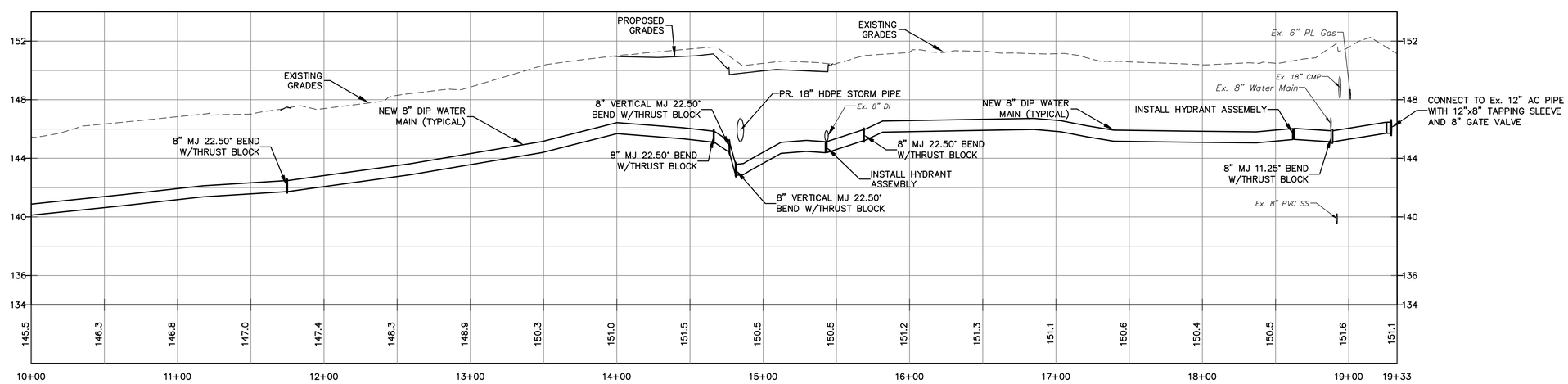

PROFILE
VERTICAL SCALE 1"=4'
HORIZONTAL SCALE 1"=40'

NOTES :

1. UNDERGROUND UTILITY, STRUCTURE AND FACILITY LOCATIONS DEPICTED AND NOTED HEREON HAVE BEEN COMPILED, IN PART, FROM RECORD MAPPING SUPPLIED BY THE RESPECTIVE UTILITY COMPANIES OR GOVERNMENT AGENCIES, THESE LOCATIONS MUST BE CONSIDERED AS APPROXIMATE IN NATURE. THE SIZE, LOCATION AND EXISTENCE OF ALL SUCH FEATURES MUST BE FIELD DETERMINED AND VERIFIED BY THE APPROPRIATE AUTHORITIES PRIOR TO CONSTRUCTION. CALL BEFORE YOU DIG 1-800-922-4455.

Designed By: JED
Drawn By: JED
Checked By: JEE
CAD File: PWaterMain

Drawing Scale: 1" = 40'

Drawing date: June 27, 2016

Rev.	Date	Revision	By

PROPOSED WATER MAIN IMPROVEMENTS
PREPARED FOR
GROVE ROAD
CROMWELL FIRE DISTRICT
Cromwell, Connecticut

Lenard Engineering, Inc.
Civil, Environmental and Hydrogeological Consultants
2210 Main Street, GLASTONBURY, CT, (860) 659-3100
140 Willow Street, WINSTED, CT, (860) 379-6669
19 Midstate Drive, AUBURN, MA, (508) 721-7600

Drawing #: W3

Job #: 14-421

K:\12-397 Cromwell\Production Drawings\PWaterMain.dwg 7/5/2016 1:00 PM

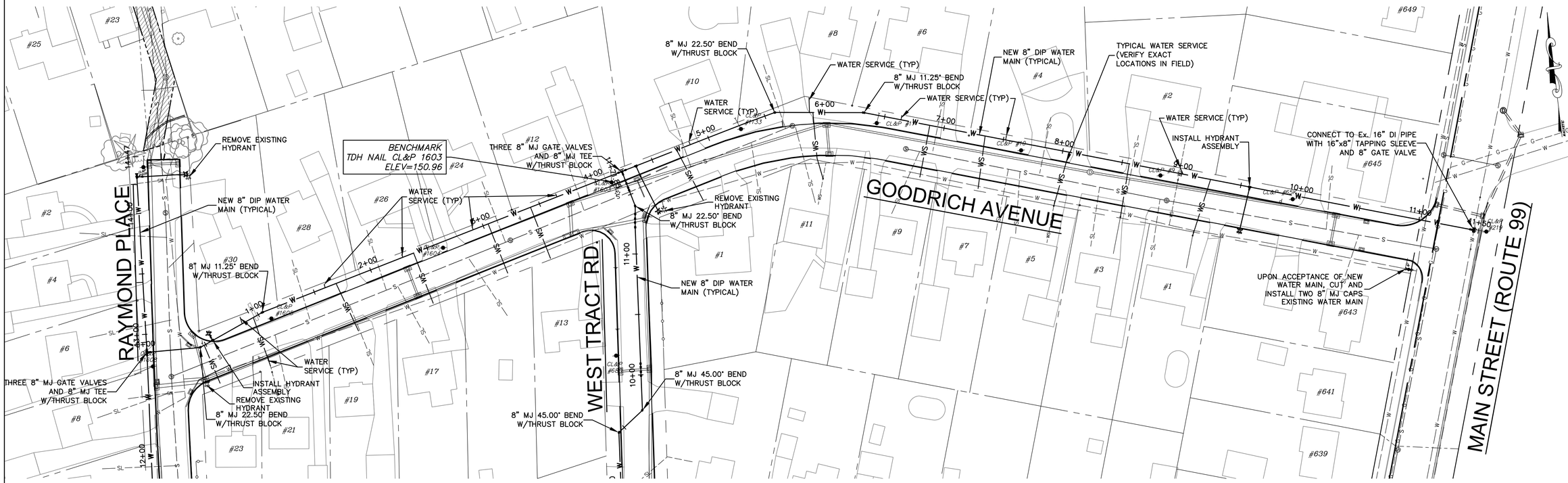

NOTE:
APPROXIMATE LOCATION OF WATER SERVICES SHOWN, FINAL LOCATIONS TO BE DETERMINED IN FIELD

GOODRICH AVENUE - PLAN
HORIZONTAL SCALE 1"=40'

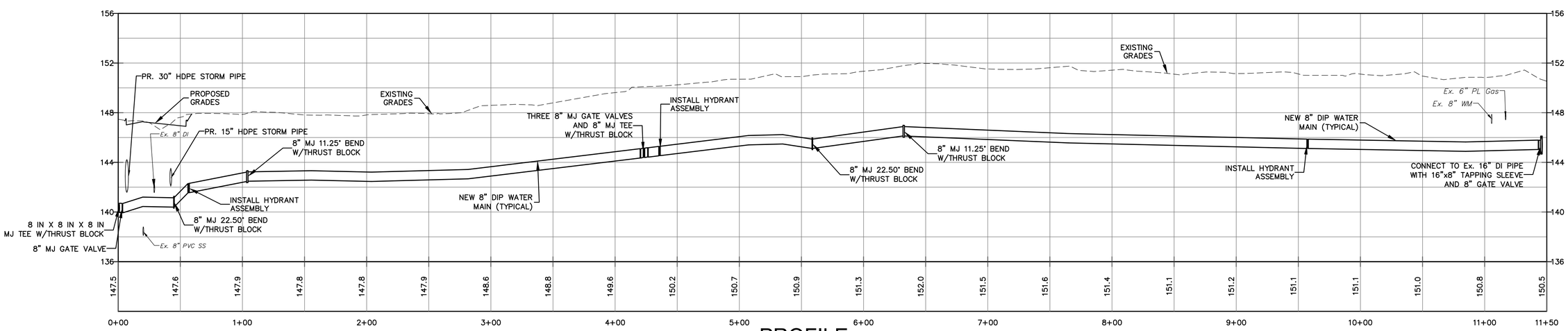

PROFILE
VERTICAL SCALE 1"=4'
HORIZONTAL SCALE 1"=40'

NOTES :

1. UNDERGROUND UTILITY, STRUCTURE AND FACILITY LOCATIONS DEPICTED AND NOTED HEREON HAVE BEEN COMPILED, IN PART, FROM RECORD MAPPING SUPPLIED BY THE RESPECTIVE UTILITY COMPANIES OR GOVERNMENT AGENCIES, THESE LOCATIONS MUST BE CONSIDERED AS APPROXIMATE IN NATURE. THE SIZE, LOCATION AND EXISTENCE OF ALL SUCH FEATURES MUST BE FIELD DETERMINED AND VERIFIED BY THE APPROPRIATE AUTHORITIES PRIOR TO CONSTRUCTION. CALL BEFORE YOU DIG 1-800-922-4455.

Designed By: JED
Drawn By: JED
Checked By: JEE
CAD File: PWaterMain

Drawing Scale: 1" = 40'

Drawing date: June 27, 2016

Rev.	Date	Revision	By

PROPOSED WATER MAIN IMPROVEMENTS
PREPARED FOR
GOODRICH AVENUE
CROMWELL FIRE DISTRICT
Cromwell, Connecticut

Lenard Engineering, Inc.
Civil, Environmental and Hydrogeological Consultants
2210 Main Street, GLASTONBURY, CT (860) 659-3100
140 Willow Street, WINSTED, CT (860) 379-6669
19 Milestate Drive, AUBURN, MA (508) 721-7600

Drawing #: W4

Job #: 14-421

K:\12-397 Cromwell\Production Drawings\PWaterMain.dwg 7/5/2016 1:00 PM

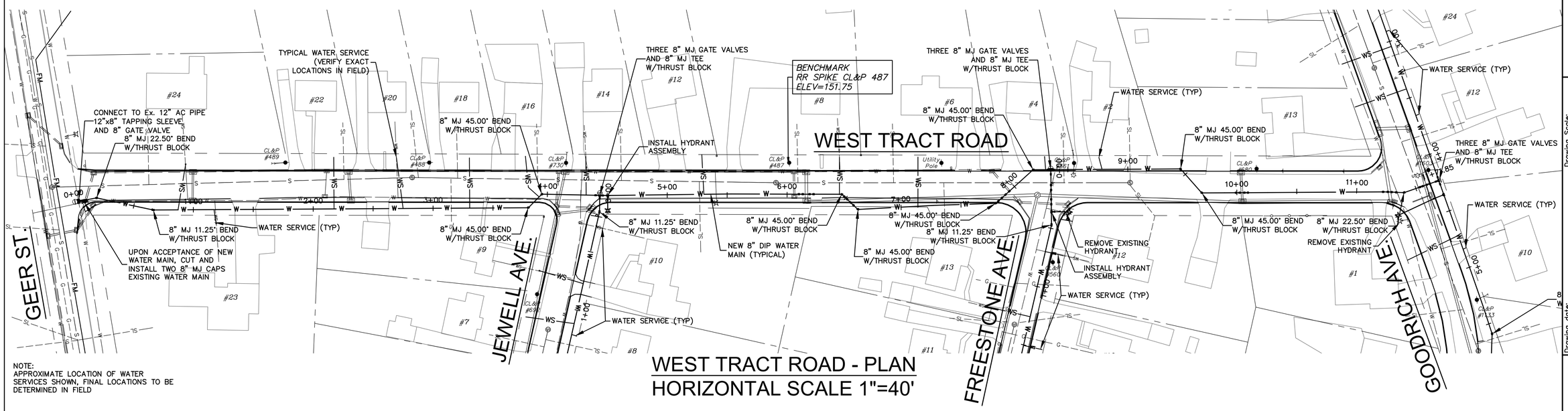

NOTE:
APPROXIMATE LOCATION OF WATER SERVICES SHOWN, FINAL LOCATIONS TO BE DETERMINED IN FIELD

WEST TRACT ROAD - PLAN
HORIZONTAL SCALE 1"=40'

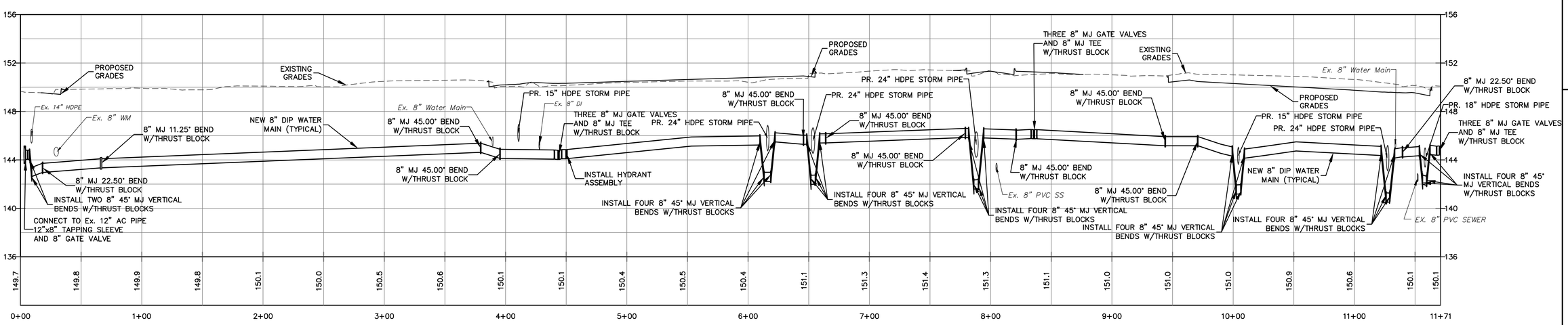

PROFILE
VERTICAL SCALE 1"=4'
HORIZONTAL SCALE 1"=40'

NOTES :

1. UNDERGROUND UTILITY, STRUCTURE AND FACILITY LOCATIONS DEPICTED AND NOTED HEREON HAVE BEEN COMPILED, IN PART, FROM RECORD MAPPING SUPPLIED BY THE RESPECTIVE UTILITY COMPANIES OR GOVERNMENT AGENCIES, THESE LOCATIONS MUST BE CONSIDERED AS APPROXIMATE IN NATURE. THE SIZE, LOCATION AND EXISTENCE OF ALL SUCH FEATURES MUST BE FIELD DETERMINED AND VERIFIED BY THE APPROPRIATE AUTHORITIES PRIOR TO CONSTRUCTION. CALL BEFORE YOU DIG 1-800-922-4455.

Designed By: JED
Drawn By: JED
Checked By: JEE
CAD File: PWaterMain

Drawing Scale: 1" = 40'

Rev.	Date	Revision	By

Drawing date: June 27, 2016

PROPOSED WATER MAIN IMPROVEMENTS
PREPARED FOR
WEST TRACT ROAD
CROMWELL FIRE DISTRICT
Cromwell, Connecticut

Lenard Engineering, Inc.
Civil, Environmental and Hydrogeological Consultants
2210 Main Street GLASTONBURY, CT (860) 659-3100
140 Willow Street WINSTED, CT (860) 379-6669
19 Millstone Drive AUBURN, MA (508) 721-7600

Drawing #: W5

Job #: 14-421

K:\12-397 Cromwell\Production Drawings\PWaterMain.dwg 7/5/2016 1:01 PM

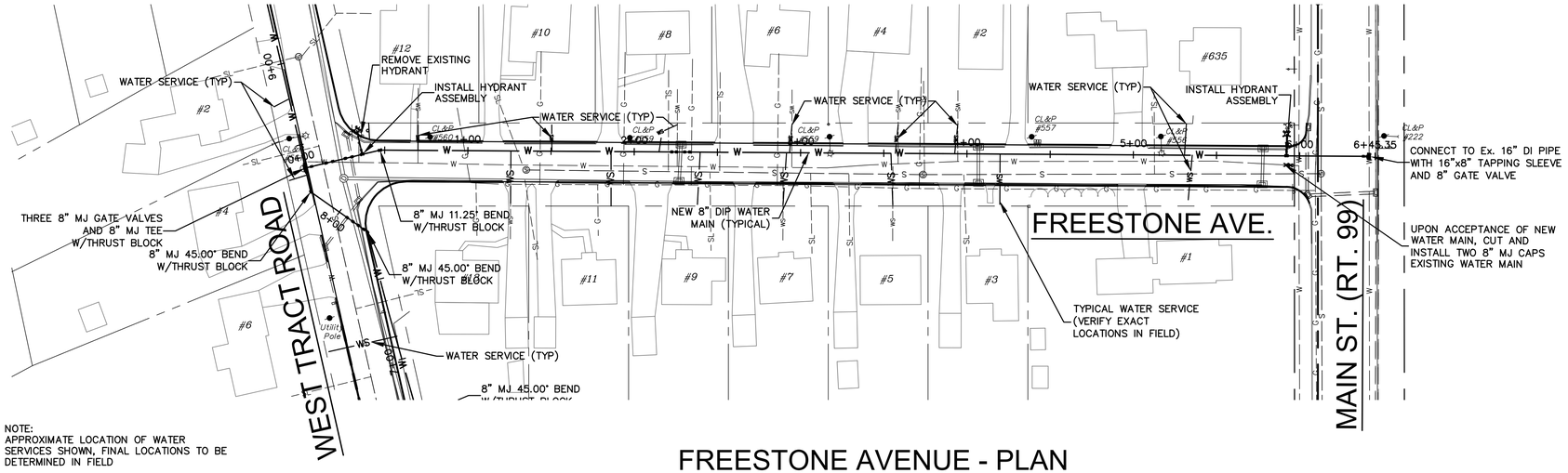

NOTE:
APPROXIMATE LOCATION OF WATER SERVICES SHOWN, FINAL LOCATIONS TO BE DETERMINED IN FIELD

FREESTONE AVENUE - PLAN
HORIZONTAL SCALE 1"=40'

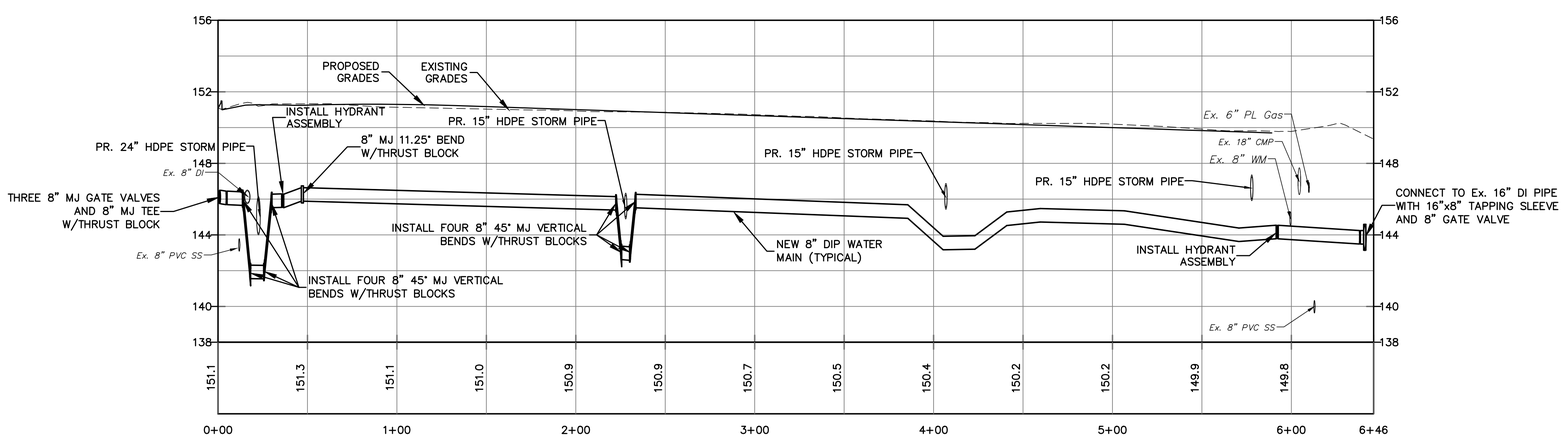

PROFILE
VERTICAL SCALE 1"=4'
HORIZONTAL SCALE 1"=40'

NOTES :

1. UNDERGROUND UTILITY, STRUCTURE AND FACILITY LOCATIONS DEPICTED AND NOTED HEREON HAVE BEEN COMPILED, IN PART, FROM RECORD MAPPING SUPPLIED BY THE RESPECTIVE UTILITY COMPANIES OR GOVERNMENT AGENCIES, THESE LOCATIONS MUST BE CONSIDERED AS APPROXIMATE IN NATURE. THE SIZE, LOCATION AND EXISTENCE OF ALL SUCH FEATURES MUST BE FIELD DETERMINED AND VERIFIED BY THE APPROPRIATE AUTHORITIES PRIOR TO CONSTRUCTION. CALL BEFORE YOU DIG 1-800-922-4455.

Designed By: JED
Drawn By: JED
Checked By: JEE
CAD File: PWaterMain

Drawing Scale: 1" = 40'

Drawing date: June 27, 2016

Rev.	Date	Revision	By

PROPOSED WATER MAIN IMPROVEMENTS
PREPARED FOR
FREESTONE AVENUE
CROMWELL FIRE DISTRICT
Cromwell, Connecticut

Lenard Engineering, Inc.
Civil, Environmental and Hydrogeological Consultants
2210 Main Street GLASTONBURY, CT (860) 659-3100
140 Willow Street WINSTED, CT (860) 379-6669
19 Millstone Drive AUBURN, MA (508) 721-7600

Drawing #: W6

Job #: 14-421

K:\12-397 Cromwell\Production Drawings\PWaterMain.dwg 7/5/2016 1:01 PM

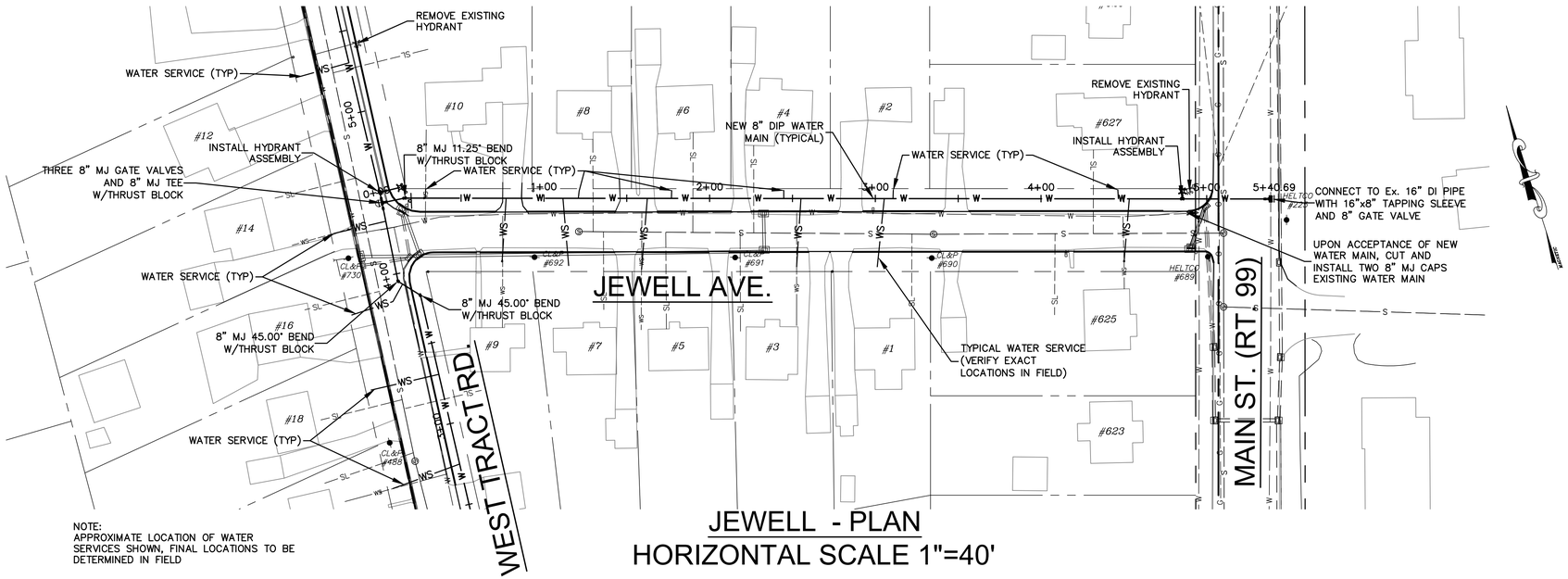

NOTE:
APPROXIMATE LOCATION OF WATER SERVICES SHOWN, FINAL LOCATIONS TO BE DETERMINED IN FIELD

JEWELL - PLAN
HORIZONTAL SCALE 1"=40'

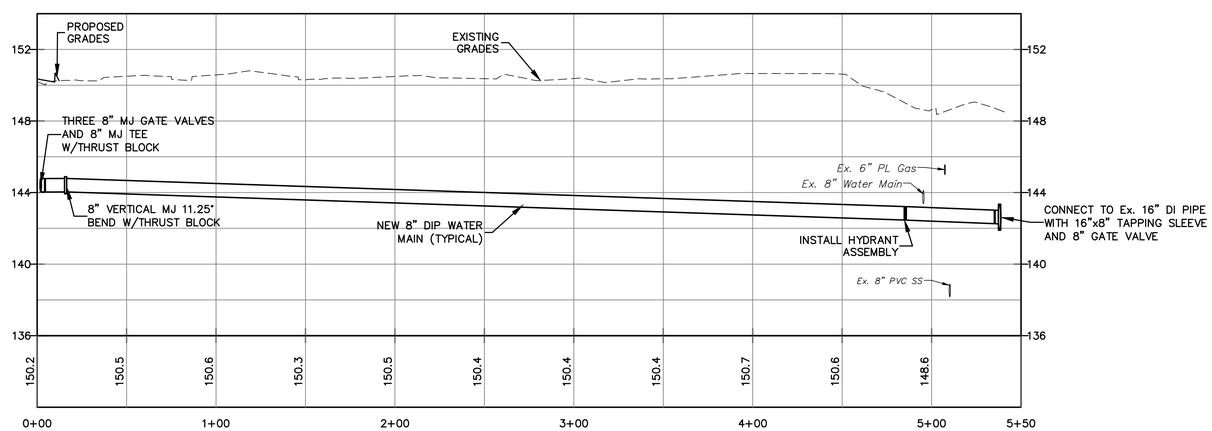

PROFILE
VERTICAL SCALE 1"=4'
HORIZONTAL SCALE 1"=40'

NOTES :

1. UNDERGROUND UTILITY, STRUCTURE AND FACILITY LOCATIONS DEPICTED AND NOTED HEREON HAVE BEEN COMPILED, IN PART, FROM RECORD MAPPING SUPPLIED BY THE RESPECTIVE UTILITY COMPANIES OR GOVERNMENT AGENCIES, THESE LOCATIONS MUST BE CONSIDERED AS APPROXIMATE IN NATURE. THE SIZE, LOCATION AND EXISTENCE OF ALL SUCH FEATURES MUST BE FIELD DETERMINED AND VERIFIED BY THE APPROPRIATE AUTHORITIES PRIOR TO CONSTRUCTION. CALL BEFORE YOU DIG 1-800-922-4455.

Designed By: JED
Drawn By: JED
Checked By: JEE
CAD File: PWaterMain

Drawing date: June 27, 2016
Drawing Scale: 1" = 40'

Rev.	Date	Revision	By

PROPOSED WATER MAIN IMPROVEMENTS
PREPARED FOR
JEWELL AVENUE
CROMWELL FIRE DISTRICT
Cromwell, Connecticut

Lenard Engineering, Inc.
Civil, Environmental and Hydrogeological Consultants
2210 Main Street, GLASTONBURY, CT, (860) 659-3100
140 Willow Street, WINSTED, CT, (860) 379-6669
19 Midstate Drive, AUBURN, MA, (508) 721-7600

Drawing #: W7

Job #: 14-421

K:\12-397 Cromwell\Production Drawings\PWaterMain.dwg 7/5/2016 1:01 PM

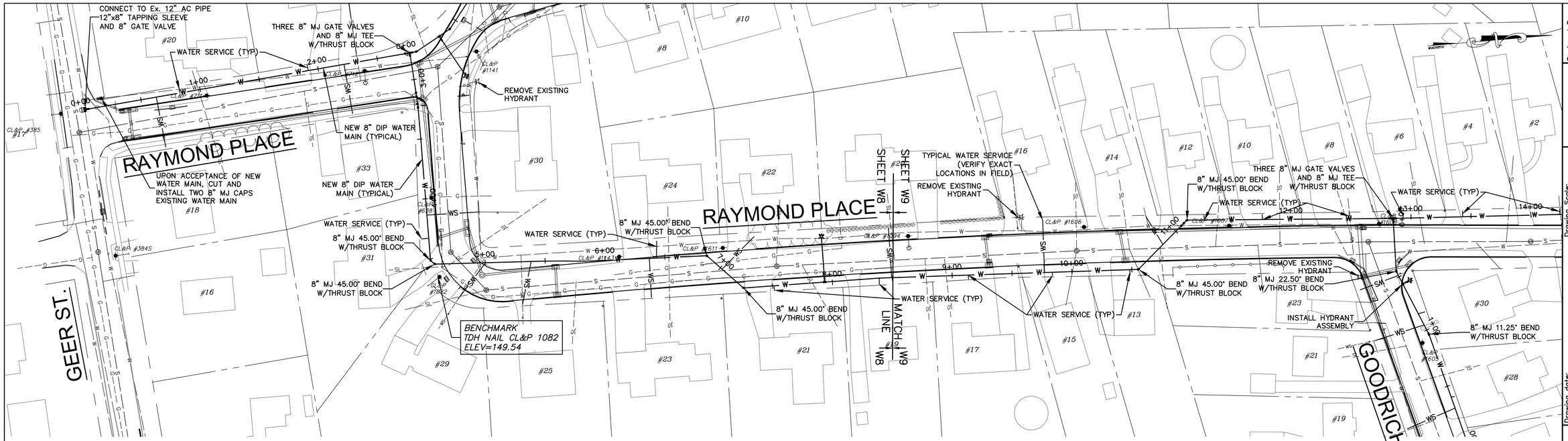

NOTE:
APPROXIMATE LOCATION OF WATER SERVICES SHOWN, FINAL LOCATIONS TO BE DETERMINED IN FIELD

RAYMOND PLACE - PLAN
HORIZONTAL SCALE 1"=40'

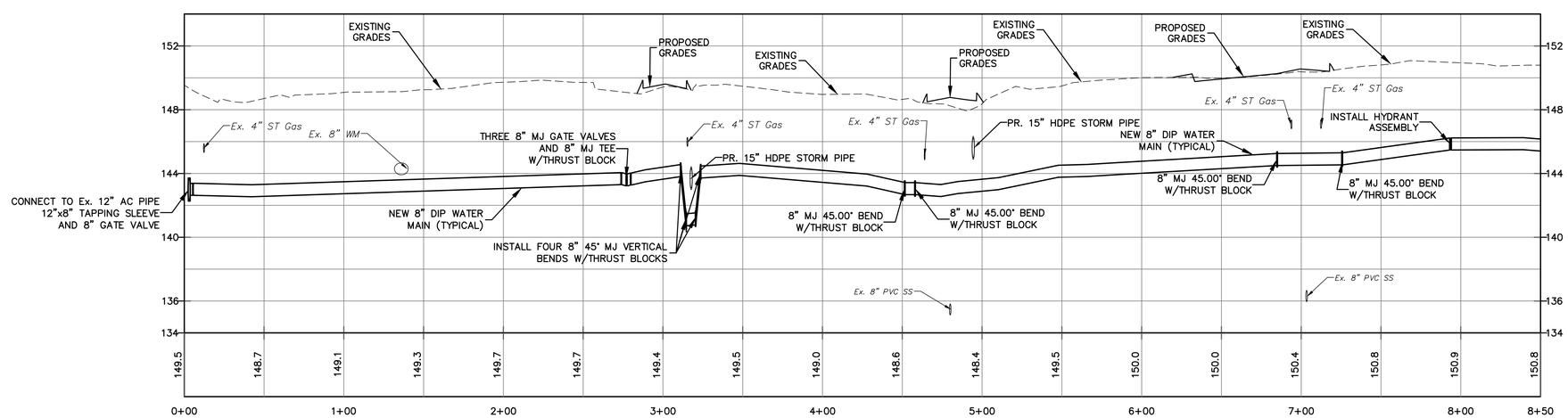

PROFILE
VERTICAL SCALE 1"=4'
HORIZONTAL SCALE 1"=40'

NOTES :

1. UNDERGROUND UTILITY, STRUCTURE AND FACILITY LOCATIONS DEPICTED AND NOTED HEREON HAVE BEEN COMPILED, IN PART, FROM RECORD MAPPING SUPPLIED BY THE RESPECTIVE UTILITY COMPANIES OR GOVERNMENT AGENCIES, THESE LOCATIONS MUST BE CONSIDERED AS APPROXIMATE IN NATURE. THE SIZE, LOCATION AND EXISTENCE OF ALL SUCH FEATURES MUST BE FIELD DETERMINED AND VERIFIED BY THE APPROPRIATE AUTHORITIES PRIOR TO CONSTRUCTION. CALL BEFORE YOU DIG 1-800-922-4455.

Designed By: JED
Drawn By: JED
Checked By: JEE
CAD File: PWaterMain

Drawing Scale: 1" = 40'

Rev.	Date	Revision	By

Drawing date: June 27, 2016

PROPOSED WATER MAIN IMPROVEMENTS
PREPARED FOR
RAYMOND PLACE
CROMWELL FIRE DISTRICT
Cromwell, Connecticut

Lenard Engineering, Inc.
Civil, Environmental and Hydrogeological Consultants
2210 Main Street
GLASTONBURY, CT
(860) 659-3100
140 Willow Street
WINSTED, CT
(860) 379-6669
19 Midstate Drive
AUBURN, MA
(508) 721-7600

Drawing #: W8

Job #: 14-421

K:\12-397 Cromwell\Production Drawings\PWaterMain.dwg 7/5/2016 1:01 PM

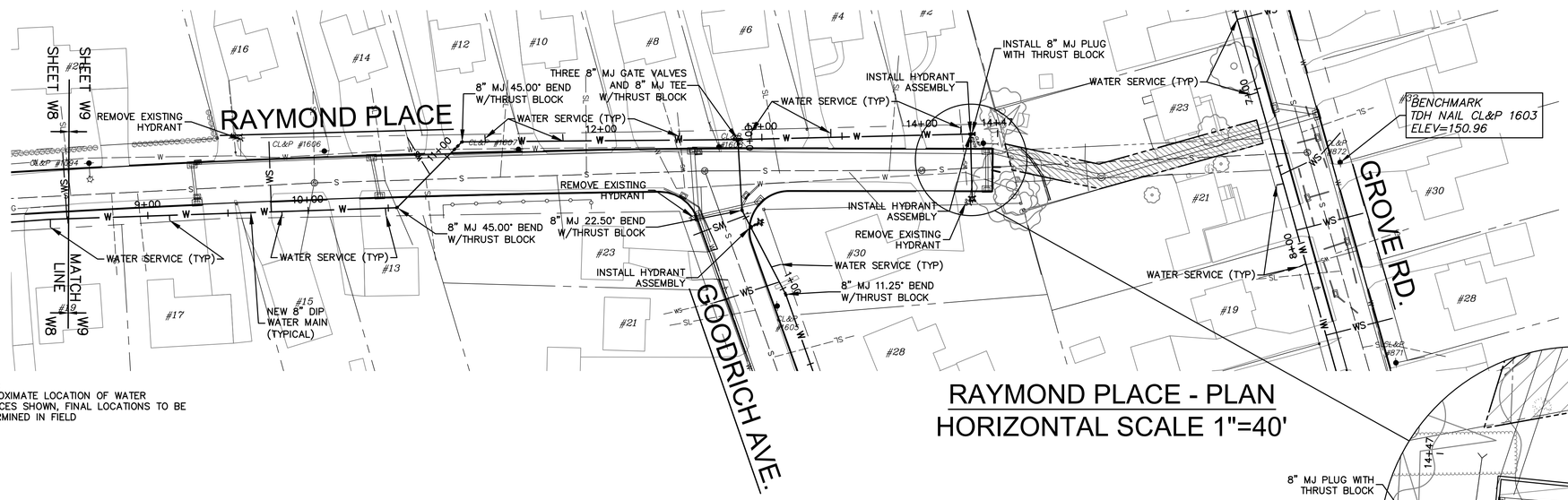

NOTE:
APPROXIMATE LOCATION OF WATER SERVICES SHOWN, FINAL LOCATIONS TO BE DETERMINED IN FIELD

RAYMOND PLACE - PLAN
HORIZONTAL SCALE 1"=40'

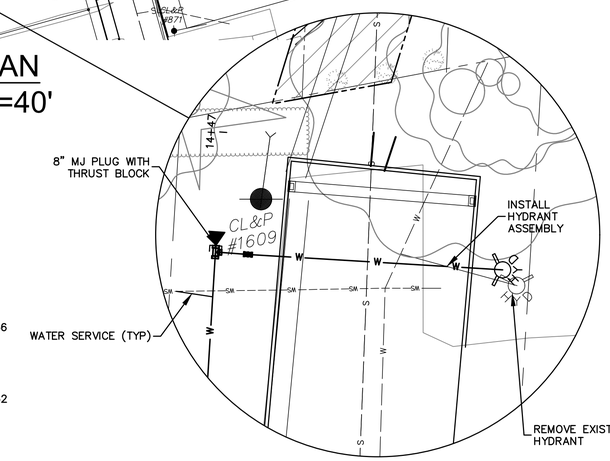

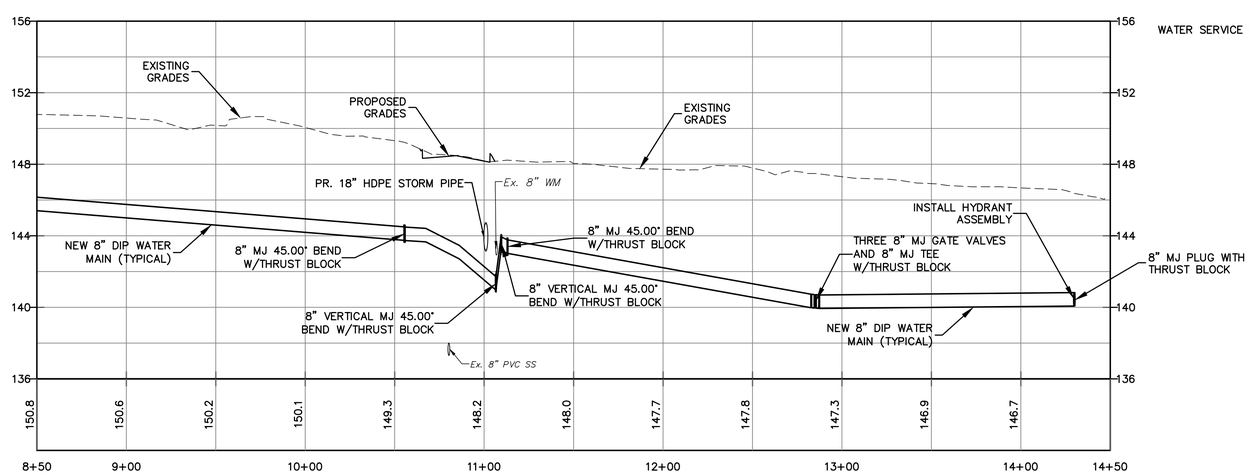

PROFILE
VERTICAL SCALE 1"=4'
HORIZONTAL SCALE 1"=40'

NOTES :

1. UNDERGROUND UTILITY, STRUCTURE AND FACILITY LOCATIONS DEPICTED AND NOTED HEREON HAVE BEEN COMPILED, IN PART, FROM RECORD MAPPING SUPPLIED BY THE RESPECTIVE UTILITY COMPANIES OR GOVERNMENT AGENCIES, THESE LOCATIONS MUST BE CONSIDERED AS APPROXIMATE IN NATURE. THE SIZE, LOCATION AND EXISTENCE OF ALL SUCH FEATURES MUST BE FIELD DETERMINED AND VERIFIED BY THE APPROPRIATE AUTHORITIES PRIOR TO CONSTRUCTION. CALL BEFORE YOU DIG 1-800-922-4455.

Designed By: JED
Drawn By: JED
Checked By: JEE
CAD File: PWaterMain

Drawing Scale: 1" = 40'

Drawing date: June 27, 2016

Rev.	Date	Revision	By:

PROPOSED WATER MAIN IMPROVEMENTS
PREPARED FOR
RAYMOND PLACE
CROMWELL FIRE DISTRICT
Cromwell, Connecticut

Lenard Engineering, Inc.
Civil, Environmental and Hydrogeological Consultants
2210 Main Street GLASTONBURY, CT (860) 659-3100
140 Willow Street WINSTED, CT (860) 379-6669
19 Millstate Drive AUBURN, MA (508) 721-7600

Drawing #: W9

Job #: 14-421

K:\12-397 Cromwell\Production Drawings\PWaterMain.dwg 7/5/2016 1:02 PM

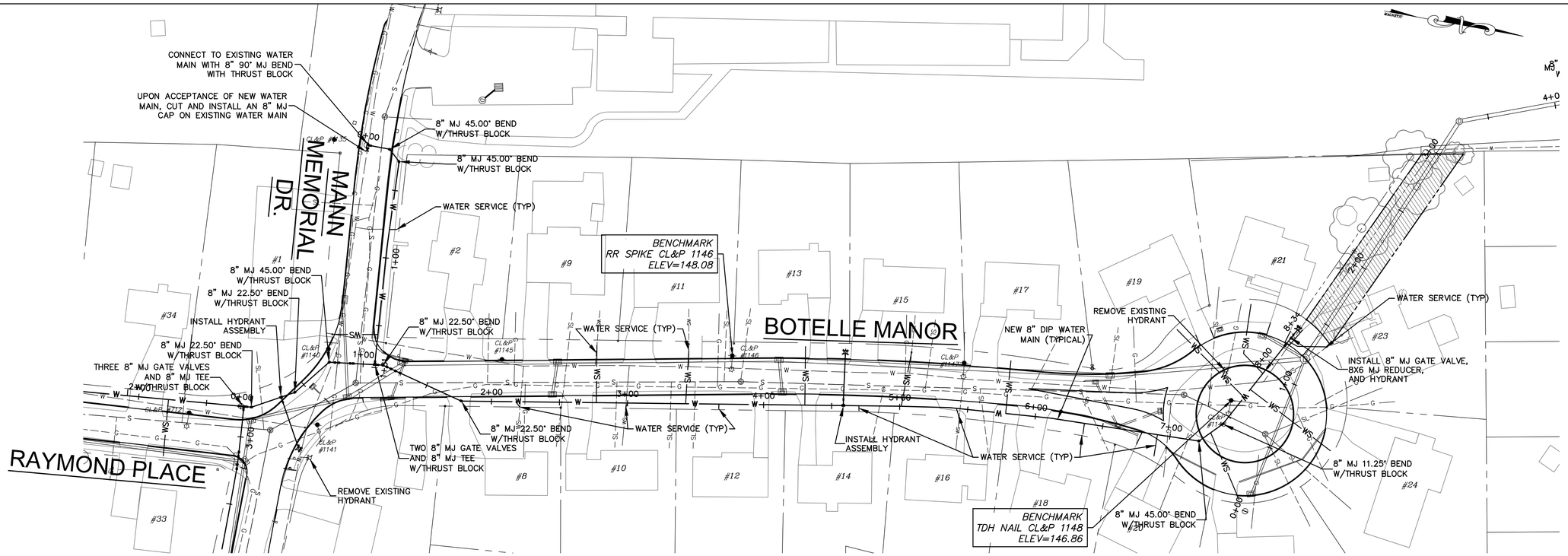

NOTE:
APPROXIMATE LOCATION OF WATER SERVICES SHOWN, FINAL LOCATIONS TO BE DETERMINED IN FIELD

BOTELLE MANOR - PLAN
HORIZONTAL SCALE 1"=40'

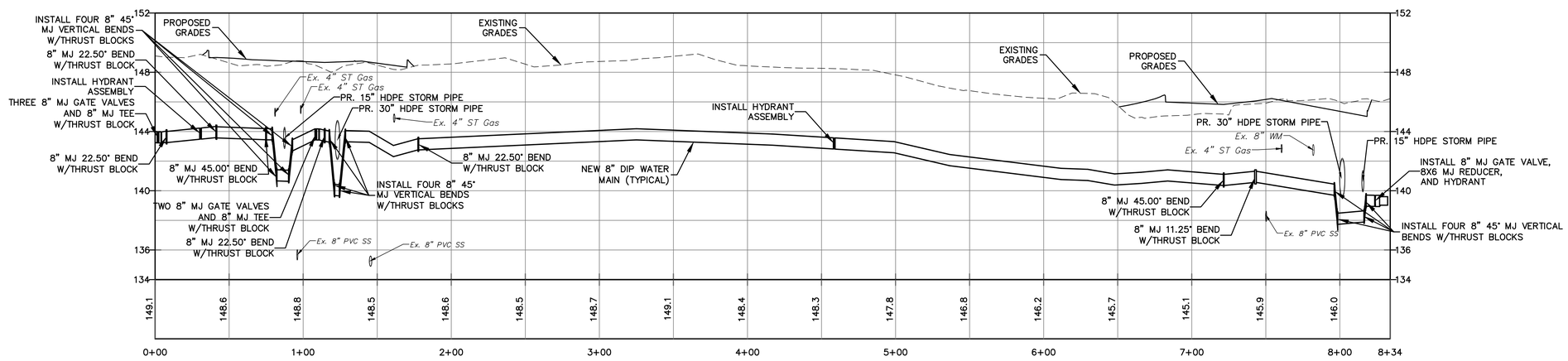

PROFILE
VERTICAL SCALE 1"=4'
HORIZONTAL SCALE 1"=40'

NOTES :

1. UNDERGROUND UTILITY, STRUCTURE AND FACILITY LOCATIONS DEPICTED AND NOTED HEREON HAVE BEEN COMPILED, IN PART, FROM RECORD MAPPING SUPPLIED BY THE RESPECTIVE UTILITY COMPANIES OR GOVERNMENT AGENCIES, THESE LOCATIONS MUST BE CONSIDERED AS APPROXIMATE IN NATURE. THE SIZE, LOCATION AND EXISTENCE OF ALL SUCH FEATURES MUST BE FIELD DETERMINED AND VERIFIED BY THE APPROPRIATE AUTHORITIES PRIOR TO CONSTRUCTION. CALL BEFORE YOU DIG 1-800-922-4455.

Designed By: JED
Drawn By: JED
Checked By: JEE
CAD File: PWaterMain

Drawing Scale: 1" = 40'

Drawing date: June 27, 2016

Rev.	Date	Revision	By

PROPOSED WATER MAIN IMPROVEMENTS
PREPARED FOR
BOTELLE MANOR
CROMWELL FIRE DISTRICT
Cromwell, Connecticut

Lenard Engineering, Inc.
Civil, Environmental and Hydrogeological Consultants
2210 Main Street, GLASTONBURY, CT (860) 659-3100
140 Willow Street, WINSTED, CT (860) 379-6669
19 Midstate Drive, AUBURN, MA (508) 721-7600

Drawing #: W10

Job #: 14-421

K:\12-397 Cromwell\Production Drawings\PWaterMain.dwg 7/5/2016 1:02 PM

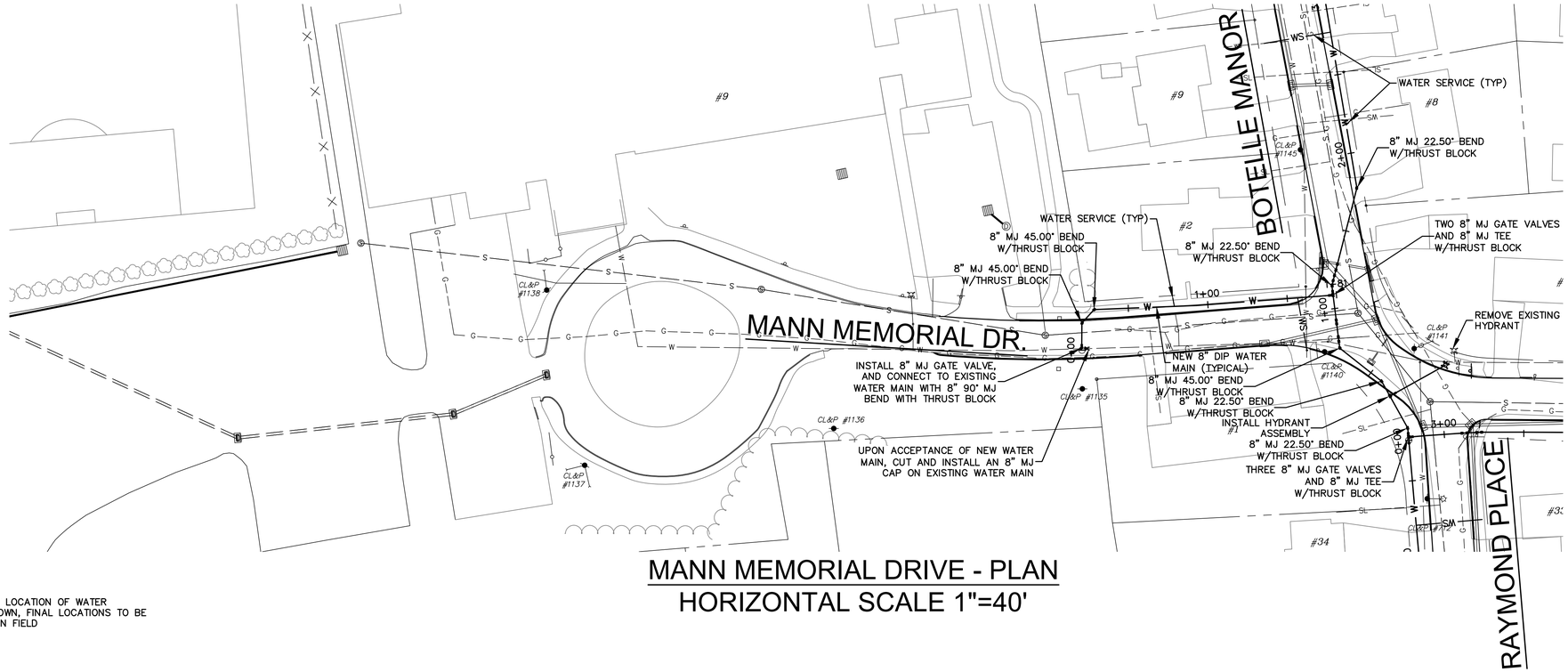

MANN MEMORIAL DRIVE - PLAN
HORIZONTAL SCALE 1"=40'

NOTE:
APPROXIMATE LOCATION OF WATER SERVICES SHOWN, FINAL LOCATIONS TO BE DETERMINED IN FIELD

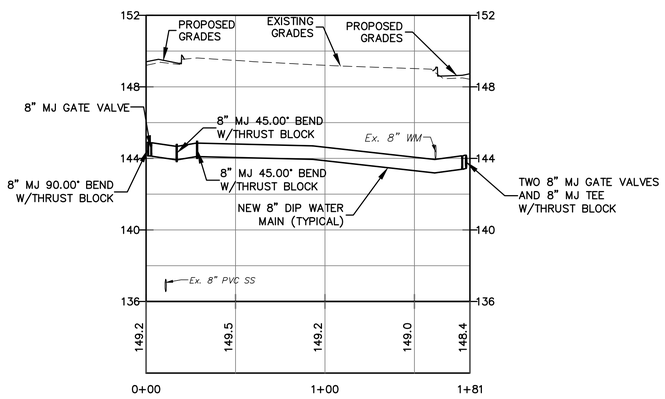

PROFILE
VERTICAL SCALE 1"=4'
HORIZONTAL SCALE 1"=40'

NOTES :

1. UNDERGROUND UTILITY, STRUCTURE AND FACILITY LOCATIONS DEPICTED AND NOTED HEREON HAVE BEEN COMPILED, IN PART, FROM RECORD MAPPING SUPPLIED BY THE RESPECTIVE UTILITY COMPANIES OR GOVERNMENT AGENCIES, THESE LOCATIONS MUST BE CONSIDERED AS APPROXIMATE IN NATURE. THE SIZE, LOCATION AND EXISTENCE OF ALL SUCH FEATURES MUST BE FIELD DETERMINED AND VERIFIED BY THE APPROPRIATE AUTHORITIES PRIOR TO CONSTRUCTION. CALL BEFORE YOU DIG 1-800-922-4455.

Designed By: JED
Drawn By: JED
Checked By: JEE
CAD File: SitePlan

Drawing Scale: 1" = 40'

Drawing date: June 27, 2016

Rev.	Date	Revision	By

PROPOSED WATER MAIN IMPROVEMENTS

PREPARED FOR
MANN MEMORIAL DRIVE
CROMWELL FIRE DISTRICT
Cromwell, Connecticut

Lenard Engineering, Inc.
Civil, Environmental and Hydrogeological Consultants
2210 Main Street, GLASTONBURY, CT, (860) 659-3100
140 Willow Street, WINSTED, CT, (860) 379-6669
19 Midstate Drive, AUBURN, MA, (508) 721-7600

Drawing #: W11

Job #: 14-421