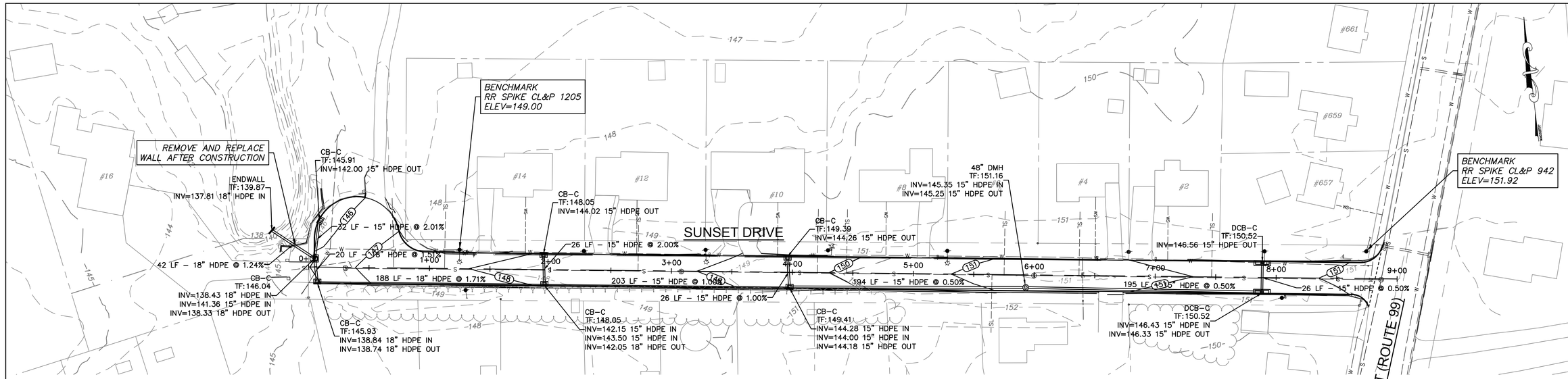

PLAN
HORIZONTAL SCALE 1"=40'

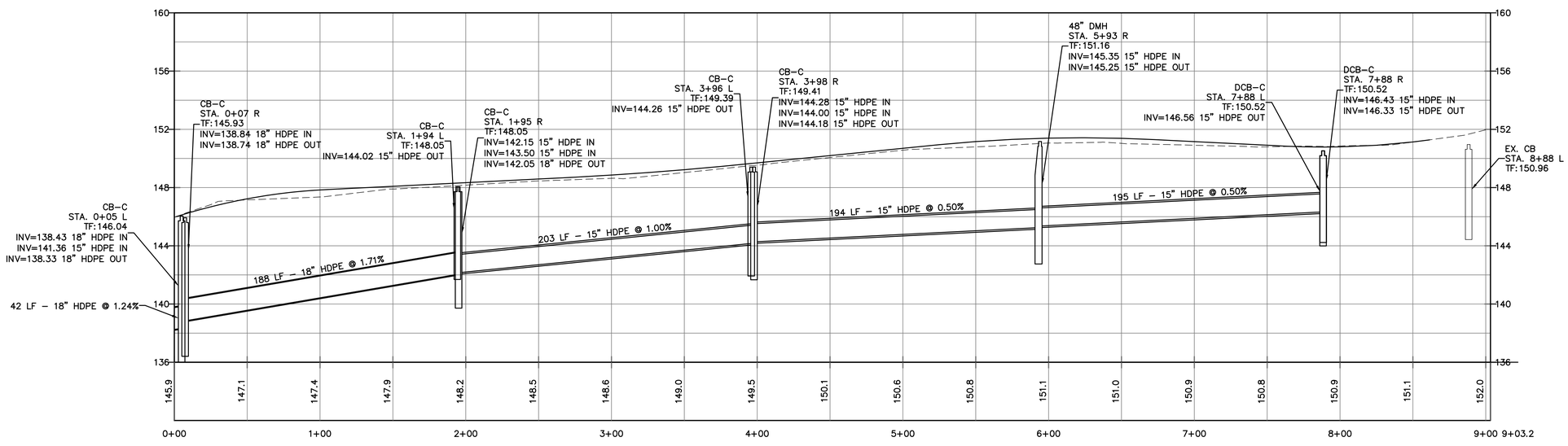

PROFILE
VERTICAL SCALE 1"=4'
HORIZONTAL SCALE 1"=40'

NOTES :

1. UNDERGROUND UTILITY, STRUCTURE AND FACILITY LOCATIONS DEPICTED AND NOTED HEREON HAVE BEEN COMPILED, IN PART, FROM RECORD MAPPING SUPPLIED BY THE RESPECTIVE UTILITY COMPANIES OR GOVERNMENT AGENCIES, THESE LOCATIONS MUST BE CONSIDERED AS APPROXIMATE IN NATURE. THE SIZE, LOCATION AND EXISTENCE OF ALL SUCH FEATURES MUST BE FIELD DETERMINED AND VERIFIED BY THE APPROPRIATE AUTHORITIES PRIOR TO CONSTRUCTION. CALL BEFORE YOU DIG 1-800-922-4455.

Designed By: JED
Drawn By: JED
Checked By: JEE
CAD File: PDrainage

Drawing Scale: 1"=40'

Drawing date: June 27, 2016

Rev.	Date	Revision	By

PROPOSED DRAINAGE IMPROVEMENTS

PREPARED FOR

SUNSET DRIVE

TOWN OF CROMWELL
Cromwell, Connecticut

Lenard Engineering, Inc.
Civil, Environmental and Hydrogeological Consultants
2210 Main Street GLASTONBURY, CT (860) 659-3100
140 Willow Street WINSTED, CT (860) 379-6669
19 Midstate Drive AUBURN, MA (508) 721-7600

Drawing #: ST1

Job #: 12-397

K:\12-397 Cromwell\Production Drawings\PDrainage.dwg 7/5/2016 1:30 PM

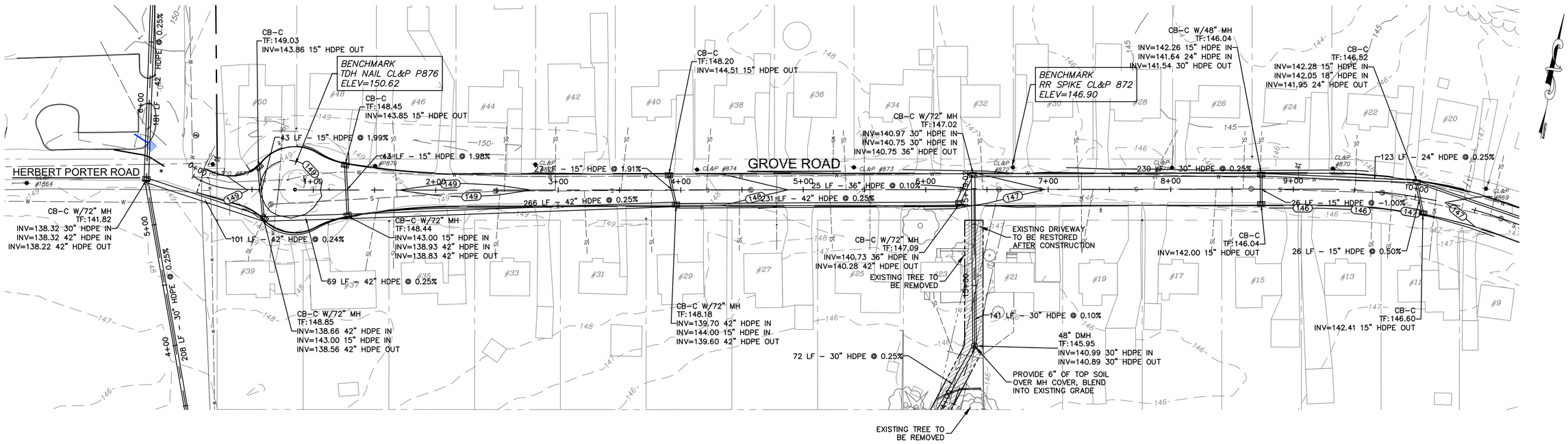

PLAN
HORIZONTAL SCALE 1"=40'

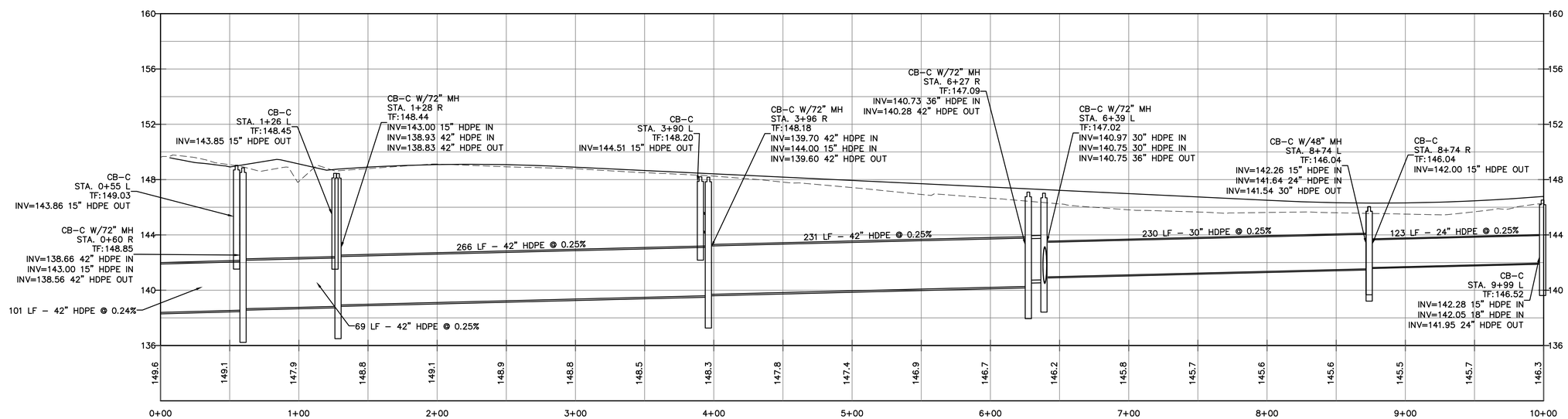

PROFILE
VERTICAL SCALE 1"=4'
HORIZONTAL SCALE 1"=40'

NOTES :

1. UNDERGROUND UTILITY, STRUCTURE AND FACILITY LOCATIONS DEPICTED AND NOTED HEREON HAVE BEEN COMPILED, IN PART, FROM RECORD MAPPING SUPPLIED BY THE RESPECTIVE UTILITY COMPANIES OR GOVERNMENT AGENCIES, THESE LOCATIONS MUST BE CONSIDERED AS APPROXIMATE IN NATURE. THE SIZE, LOCATION AND EXISTENCE OF ALL SUCH FEATURES MUST BE FIELD DETERMINED AND VERIFIED BY THE APPROPRIATE AUTHORITIES PRIOR TO CONSTRUCTION. CALL BEFORE YOU DIG 1-800-922-4455.

Designed By: JED
Drawn By: JED
Checked By: JEE
CAD File: PDrainage

Drawing Scale: 1"=40'

Drawing date: June 27, 2016

Rev.	Date	Revision	By

PROPOSED DRAINAGE IMPROVEMENTS

PREPARED FOR

GROVE STREET

TOWN OF CROMWELL
Cromwell, Connecticut

Lenard Engineering, Inc.
Civil, Environmental and Hydrogeological Consultants
2210 Main Street
GLASTONBURY, CT
(860) 659-3100
140 Willow Street
WINSTED, CT
(860) 379-6669
19 Midstate Drive
AUBURN, MA
(508) 721-7600

Drawing #: ST2

Job #: 12-397

K:\12-397 Cromwell\Production Drawings\PDrainage.dwg 7/5/2016 1:31 PM

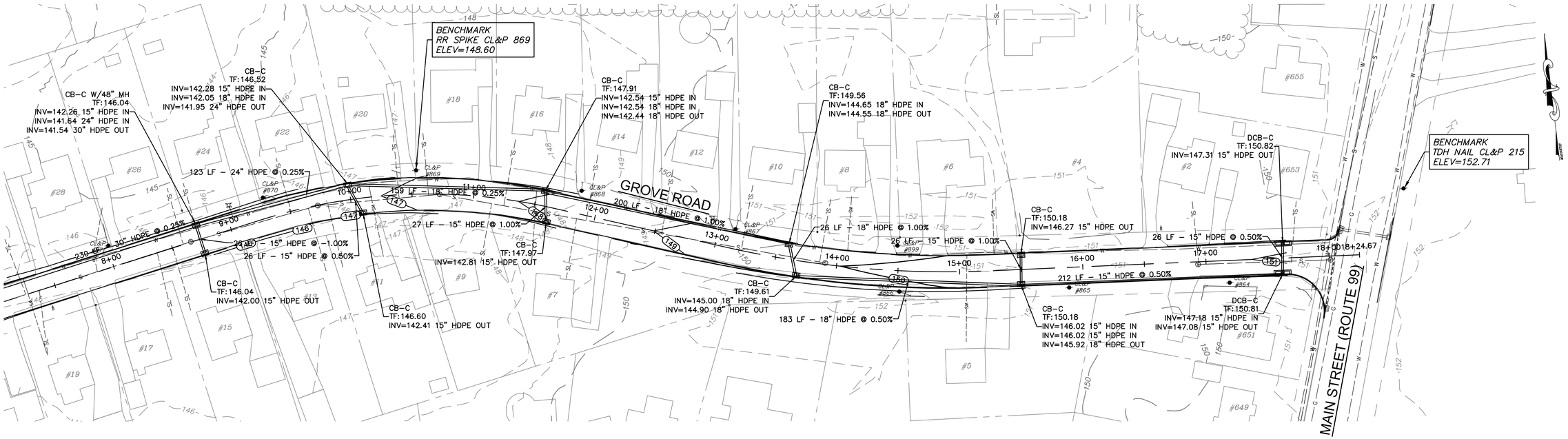

PLAN
HORIZONTAL SCALE 1"=40'

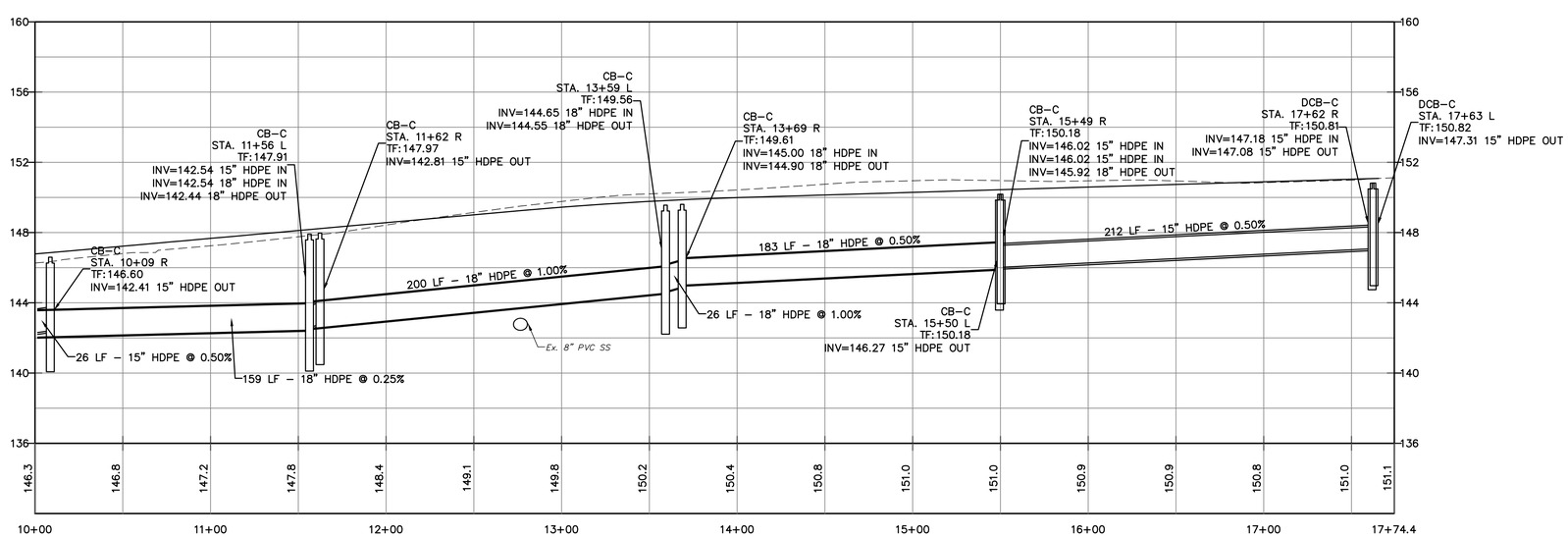

PROFILE
VERTICAL SCALE 1"=4'
HORIZONTAL SCALE 1"=40'

NOTES :

1. UNDERGROUND UTILITY, STRUCTURE AND FACILITY LOCATIONS DEPICTED AND NOTED HEREON HAVE BEEN COMPILED, IN PART, FROM RECORD MAPPING SUPPLIED BY THE RESPECTIVE UTILITY COMPANIES OR GOVERNMENT AGENCIES, THESE LOCATIONS MUST BE CONSIDERED AS APPROXIMATE IN NATURE. THE SIZE, LOCATION AND EXISTENCE OF ALL SUCH FEATURES MUST BE FIELD DETERMINED AND VERIFIED BY THE APPROPRIATE AUTHORITIES PRIOR TO CONSTRUCTION. CALL BEFORE YOU DIG 1-800-922-4455.

Designed By: JED
Drawn By: JED
Checked By: JEE
CAD File: PDrainage

Drawing Scale: 1"=40'

Drawing date: June 27, 2016

Rev.	Date	Revision	By

PROPOSED DRAINAGE IMPROVEMENTS
PREPARED FOR
GROVE STREET
TOWN OF CROMWELL
Cromwell, Connecticut

Lenard Engineering, Inc.
Civil, Environmental and Hydrogeological Consultants
2210 Main Street
GLASTONBURY, CT
(860) 659-3100
140 Willow Street
WINSTED, CT
(860) 379-6669
19 Midstate Drive
AUBURN, MA
(508) 721-7600

Drawing #: ST3

Job #: 12-397

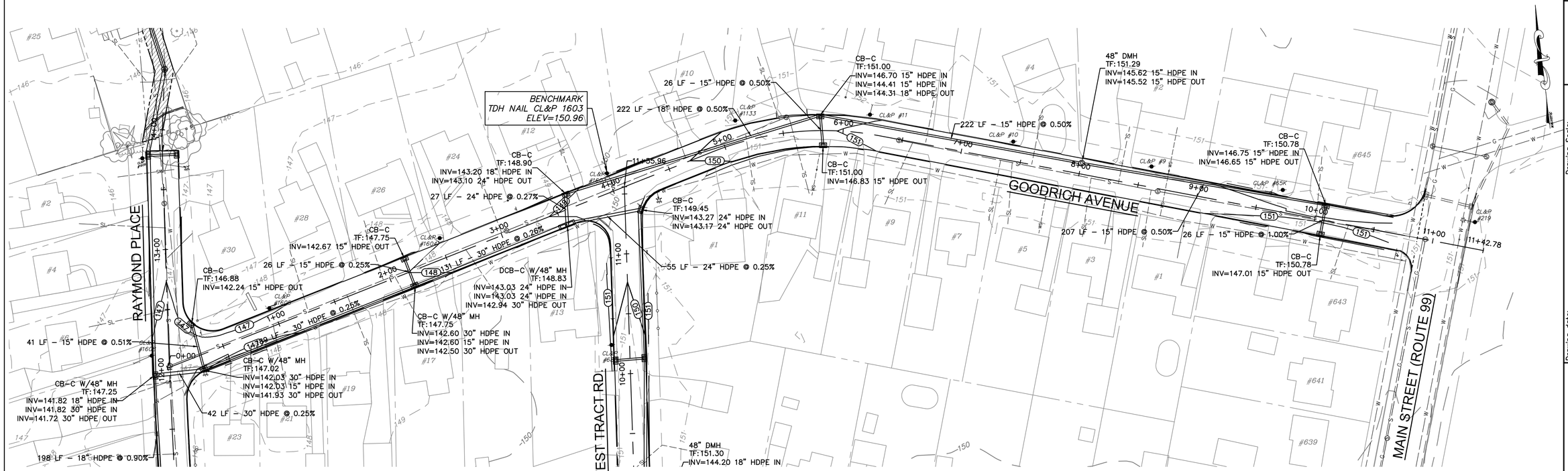

PLAN
HORIZONTAL SCALE 1"=40'

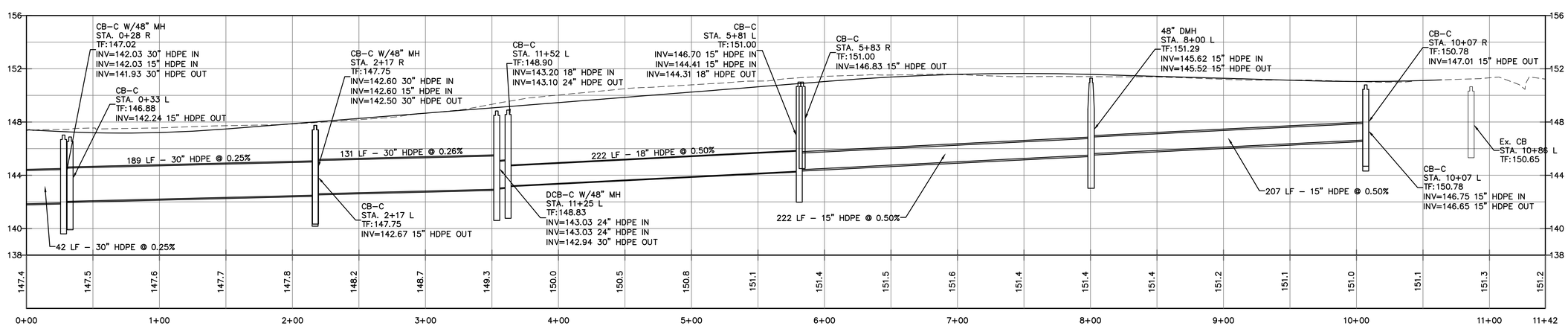

PROFILE
VERTICAL SCALE 1"=4'
HORIZONTAL SCALE 1"=40'

NOTES :

1. UNDERGROUND UTILITY, STRUCTURE AND FACILITY LOCATIONS DEPICTED AND NOTED HEREON HAVE BEEN COMPILED, IN PART, FROM RECORD MAPPING SUPPLIED BY THE RESPECTIVE UTILITY COMPANIES OR GOVERNMENT AGENCIES, THESE LOCATIONS MUST BE CONSIDERED AS APPROXIMATE IN NATURE. THE SIZE, LOCATION AND EXISTENCE OF ALL SUCH FEATURES MUST BE FIELD DETERMINED AND VERIFIED BY THE APPROPRIATE AUTHORITIES PRIOR TO CONSTRUCTION. CALL BEFORE YOU DIG 1-800-922-4455.

Designed By: JED
Drawn By: JED
Checked By: JEE
CAD File: PDrainage

Drawing Scale: 1"=40'

Drawing date: June 27, 2016

Rev.	Date	Revision	By

PROPOSED DRAINAGE IMPROVEMENTS

PREPARED FOR

GOODRICH AVENUE

TOWN OF CROMWELL
Cromwell, Connecticut

Lenard Engineering, Inc.
Civil, Environmental and Hydrogeological Consultants
2210 Main Street, GLASTONBURY, CT, (860) 659-3100
140 Willow Street, WINSTED, CT, (860) 379-6669
19 Midstate Drive, AUBURN, MA, (508) 721-7600

Drawing #: ST4

Job #: 12-397

K:\12-397 Cromwell\Production Drawings\PDrainage.dwg 7/5/2016 1:31 PM

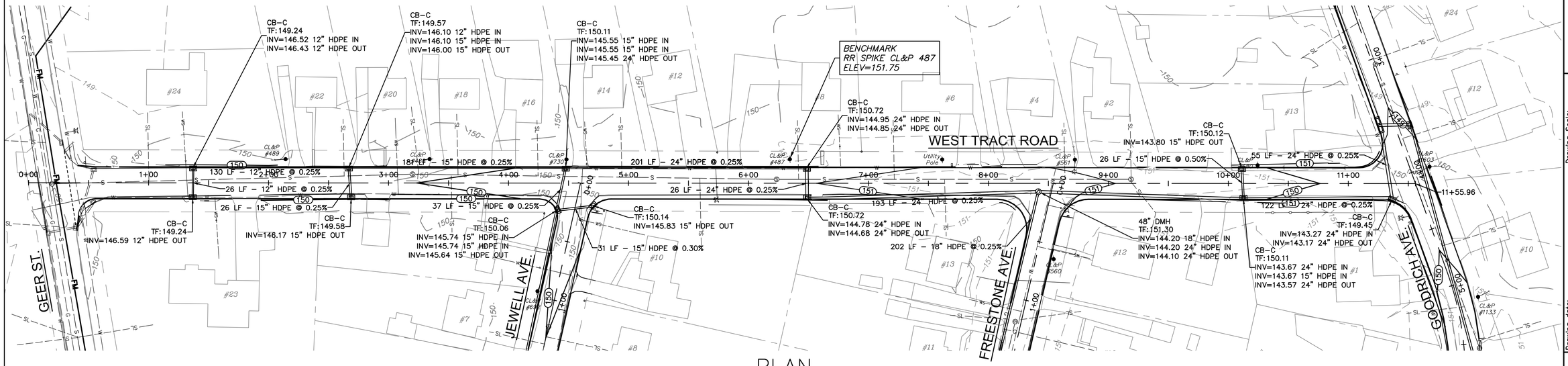

PLAN
HORIZONTAL SCALE 1"=40'

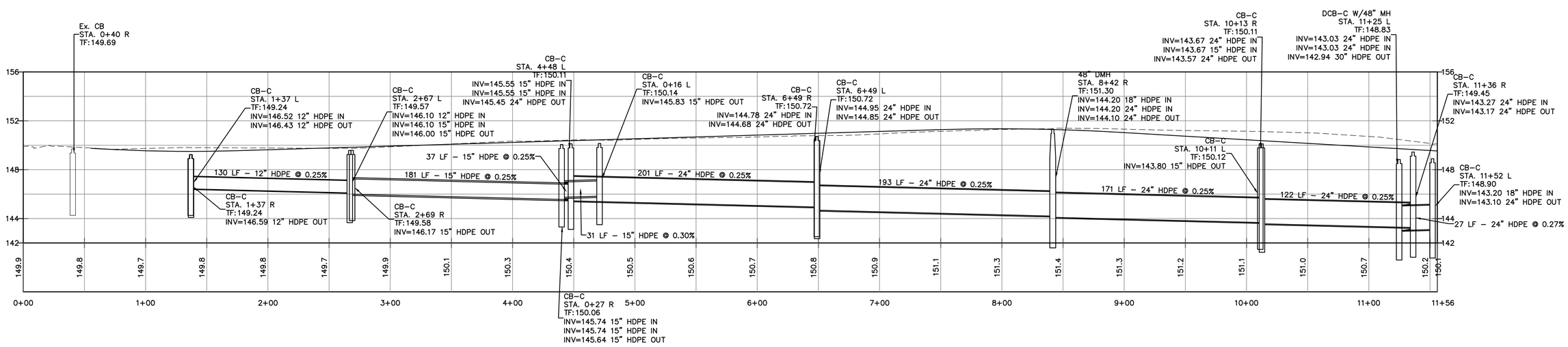

PROFILE
VERTICAL SCALE 1"=4'
HORIZONTAL SCALE 1"=40'

NOTES :

1. UNDERGROUND UTILITY, STRUCTURE AND FACILITY LOCATIONS DEPICTED AND NOTED HEREON HAVE BEEN COMPILED, IN PART, FROM RECORD MAPPING SUPPLIED BY THE RESPECTIVE UTILITY COMPANIES OR GOVERNMENT AGENCIES, THESE LOCATIONS MUST BE CONSIDERED AS APPROXIMATE IN NATURE. THE SIZE, LOCATION AND EXISTENCE OF ALL SUCH FEATURES MUST BE FIELD DETERMINED AND VERIFIED BY THE APPROPRIATE AUTHORITIES PRIOR TO CONSTRUCTION. CALL BEFORE YOU DIG 1-800-922-4455.

Designed By: JED
Drawn By: JED
Checked By: JEE
CAD File: PDrainage

Drawing Scale: 1"=40'

Rev.	Date	Revision	By

Drawing date: June 27, 2016

PROPOSED DRAINAGE IMPROVEMENTS

PREPARED FOR

WEST TRACT ROAD

TOWN OF CROMWELL
Cromwell, Connecticut

Lenard Engineering, Inc.
Civil, Environmental and Hydrogeological Consultants
2210 Main Street, GLASTONBURY, CT, (860) 659-3100
140 Willow Street, WINSTED, CT, (860) 379-6669
19 Midstate Drive, AUBURN, MA, (508) 721-7600

Drawing #: ST5

Job #: 12-397

K:\12-397 Cromwell\Production Drawings\PDrainage.dwg 7/5/2016 1:32 PM

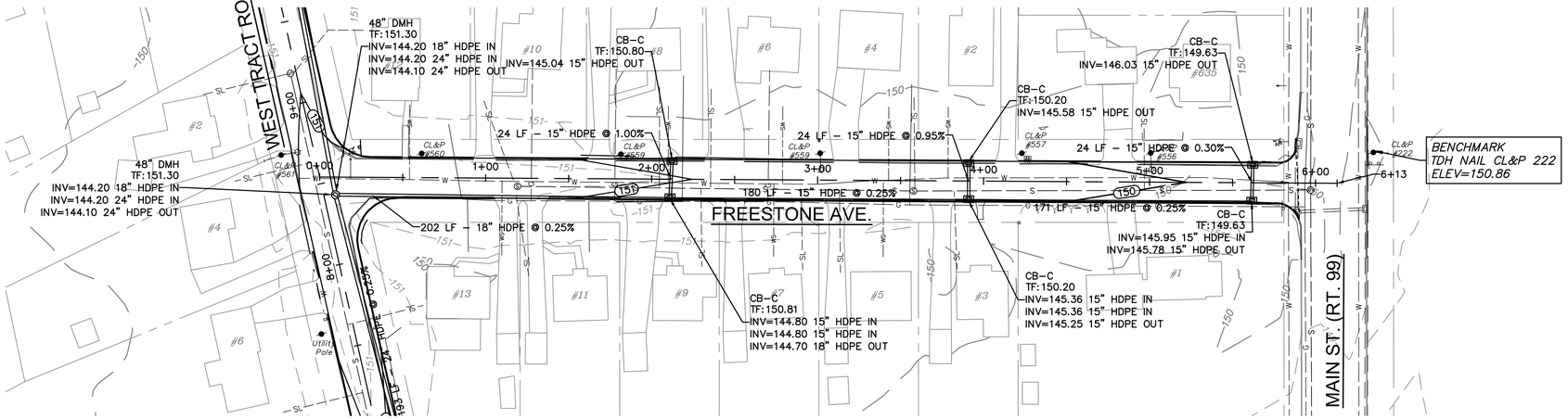

PLAN
HORIZONTAL SCALE 1"=40'

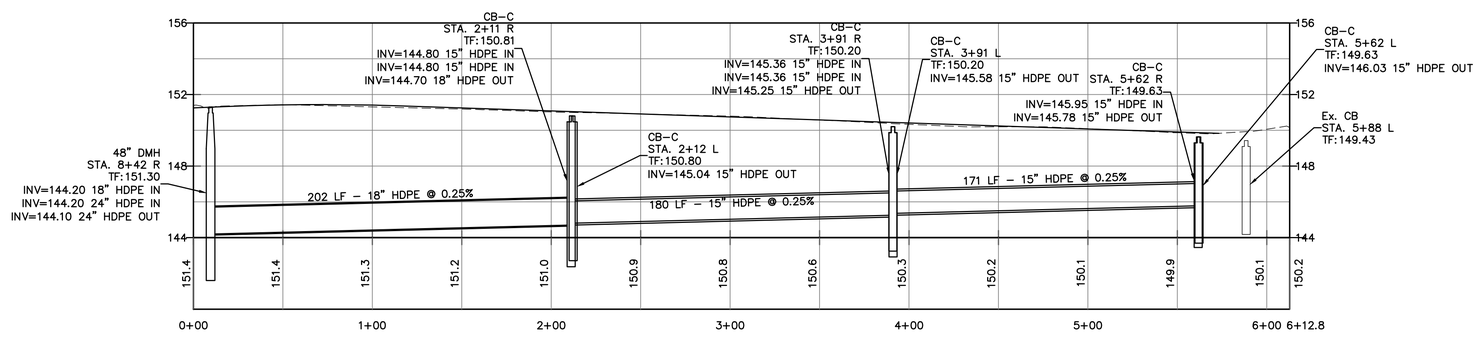

PROFILE
VERTICAL SCALE 1"=4'
HORIZONTAL SCALE 1"=40'

NOTES :

1. UNDERGROUND UTILITY, STRUCTURE AND FACILITY LOCATIONS DEPICTED AND NOTED HEREON HAVE BEEN COMPILED, IN PART, FROM RECORD MAPPING SUPPLIED BY THE RESPECTIVE UTILITY COMPANIES OR GOVERNMENT AGENCIES, THESE LOCATIONS MUST BE CONSIDERED AS APPROXIMATE IN NATURE. THE SIZE, LOCATION AND EXISTENCE OF ALL SUCH FEATURES MUST BE FIELD DETERMINED AND VERIFIED BY THE APPROPRIATE AUTHORITIES PRIOR TO CONSTRUCTION. CALL BEFORE YOU DIG 1-800-922-4455.

Designed By: JED
Drawn By: JED
Checked By: JEE
CAD File: PDrainage

Drawing Scale: 1"=40'

Drawing date: June 27, 2016

Rev.	Date	Revision	By

PROPOSED DRAINAGE IMPROVEMENTS
PREPARED FOR
FREESTONE AVENUE
TOWN OF CROMWELL
Cromwell, Connecticut

Lenard Engineering, Inc.
Civil, Environmental and Hydrogeological Consultants
2210 Main Street
GLASTONBURY, CT
(860) 659-3100
140 Willow Street
WINSTED, CT
(860) 379-6669
19 Midstate Drive
AUBURN, MA
(508) 721-7600

Drawing #: ST6

Job #: 12-397

K:\12-397 Cromwell\Production Drawings\PDrainage.dwg 7/5/2016 1:32 PM

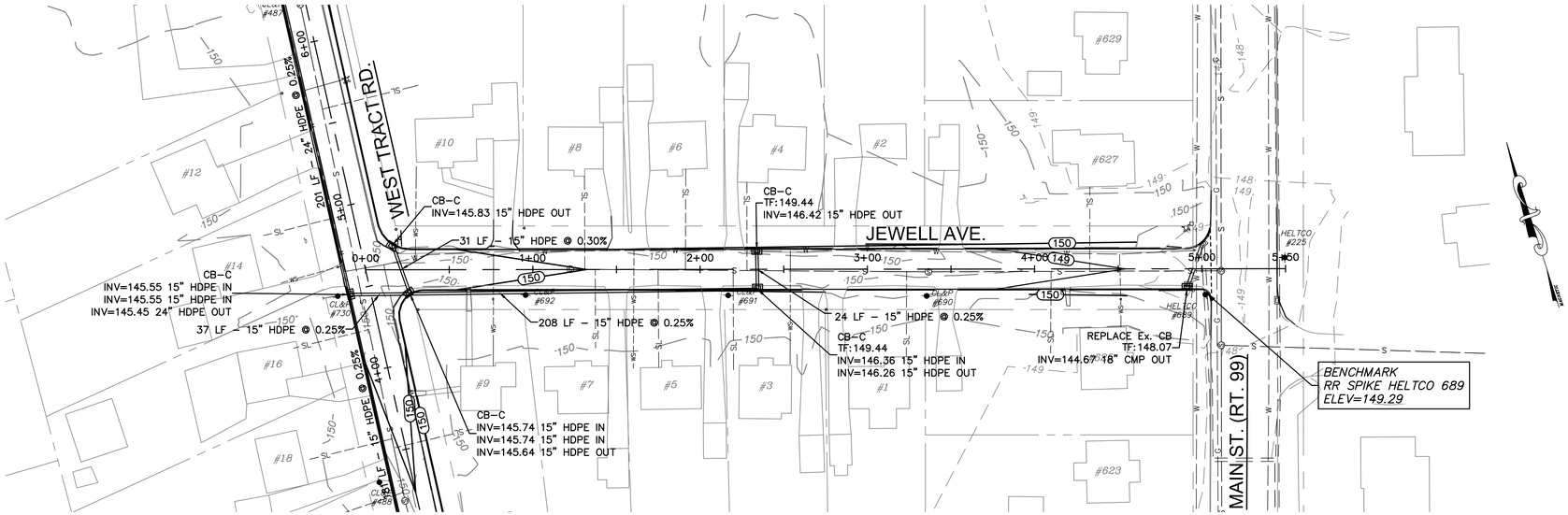

PLAN
HORIZONTAL SCALE 1"=40'

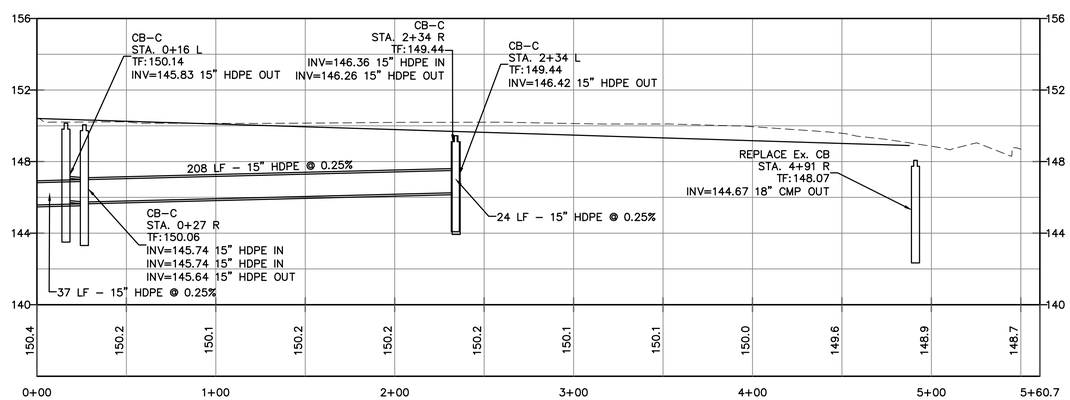

PROFILE
VERTICAL SCALE 1"=4'
HORIZONTAL SCALE 1"=40'

NOTES :

1. UNDERGROUND UTILITY, STRUCTURE AND FACILITY LOCATIONS DEPICTED AND NOTED HEREON HAVE BEEN COMPILED, IN PART, FROM RECORD MAPPING SUPPLIED BY THE RESPECTIVE UTILITY COMPANIES OR GOVERNMENT AGENCIES, THESE LOCATIONS MUST BE CONSIDERED AS APPROXIMATE IN NATURE. THE SIZE, LOCATION AND EXISTENCE OF ALL SUCH FEATURES MUST BE FIELD DETERMINED AND VERIFIED BY THE APPROPRIATE AUTHORITIES PRIOR TO CONSTRUCTION. CALL BEFORE YOU DIG 1–800–922–4455.

Designed By: JED
Drawn By: JED
Checked By: JEE
CAD File: PDrainage

Drawing Scale: 1"=40'

Drawing date: June 27, 2016

Rev.	Date	Revision	By

PROPOSED DRAINAGE IMPROVEMENTS

PREPARED FOR
JEWELL AVENUE
TOWN OF CROMWELL
Cromwell, Connecticut

Lenard Engineering, Inc.
Civil, Environmental and Hydrogeological Consultants
2210 Main Street, GLASTONBURY, CT, (860) 659-3100
140 Willow Street, WINSTED, CT, (860) 379-6669
19 Midstate Drive, AUBURN, MA, (508) 721-7600

Drawing #: ST7

Job #: 12–397

K:\12–397 Cromwell\Production Drawings\PDrainage.dwg 7/5/2016 1:32 PM

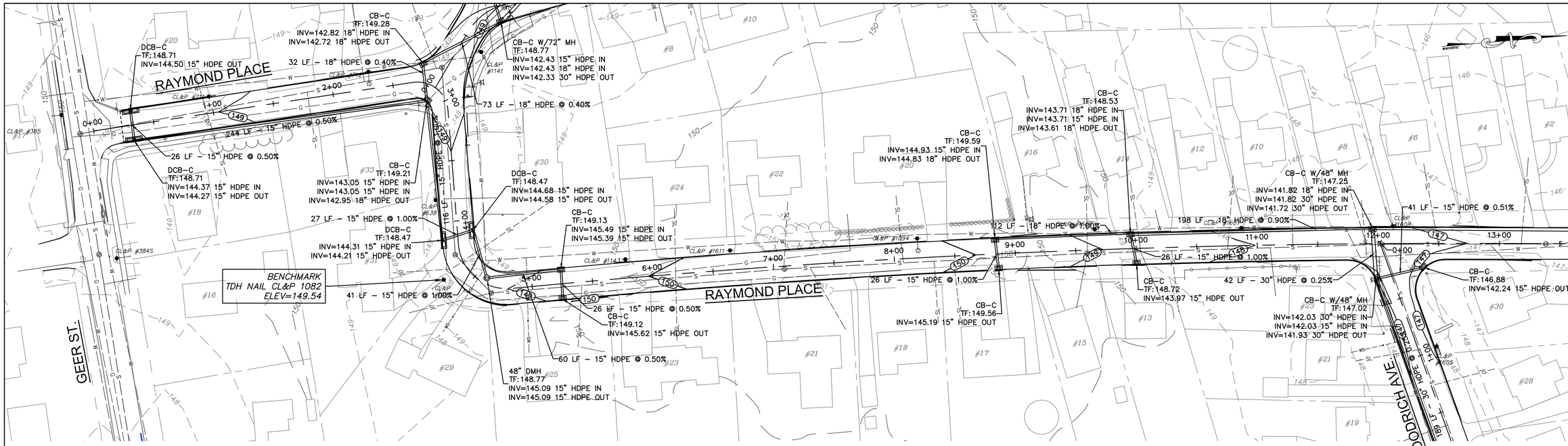

PLAN
HORIZONTAL SCALE 1"=40'

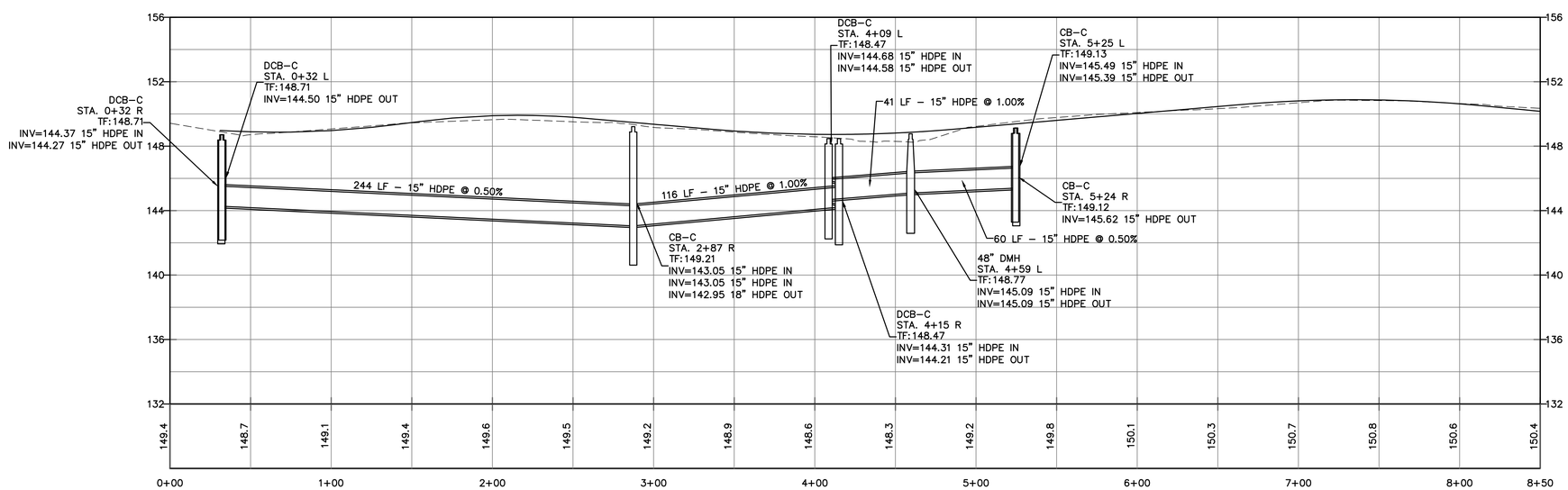

PROFILE
VERTICAL SCALE 1"=4'
HORIZONTAL SCALE 1"=40'

NOTES :

1. UNDERGROUND UTILITY, STRUCTURE AND FACILITY LOCATIONS DEPICTED AND NOTED HEREON HAVE BEEN COMPILED, IN PART, FROM RECORD MAPPING SUPPLIED BY THE RESPECTIVE UTILITY COMPANIES OR GOVERNMENT AGENCIES, THESE LOCATIONS MUST BE CONSIDERED AS APPROXIMATE IN NATURE. THE SIZE, LOCATION AND EXISTENCE OF ALL SUCH FEATURES MUST BE FIELD DETERMINED AND VERIFIED BY THE APPROPRIATE AUTHORITIES PRIOR TO CONSTRUCTION. CALL BEFORE YOU DIG 1-800-922-4455.

Designed By: JED
Drawn By: JED
Checked By: JEE
CAD File: PDrainage

Drawing Scale: 1"=40'

Drawing date: June 27, 2016

Rev.	Date	Revision	By

PROPOSED DRAINAGE IMPROVEMENTS

PREPARED FOR

RAYMOND PLACE

TOWN OF CROMWELL
Cromwell, Connecticut

Lenard Engineering, Inc.
Civil, Environmental and Hydrogeological Consultants
2210 Main Street
GLASTONBURY, CT
(860) 659-3100
140 Willow Street
WINSTED, CT
(860) 379-6669
19 Midstate Drive
AUBURN, MA
(508) 721-7600

Drawing #: ST8

Job #: 12-397

K:\12-397 Cromwell\Production Drawings\PDrainage.dwg 7/5/2016 1:33 PM

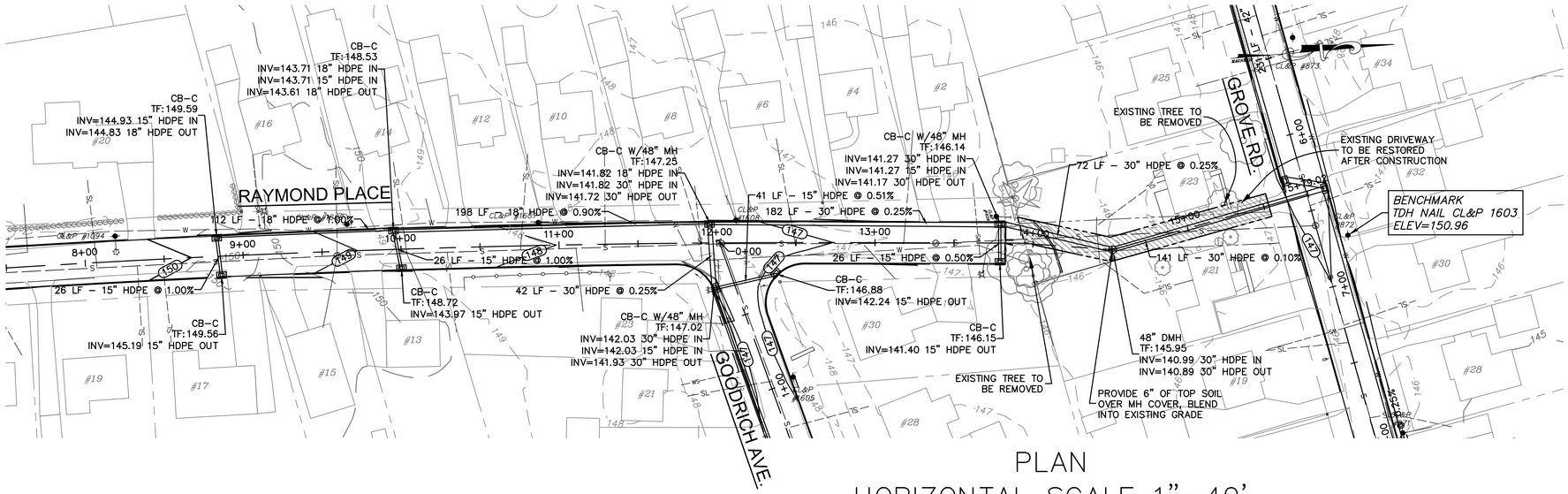

PLAN
HORIZONTAL SCALE 1"=40'

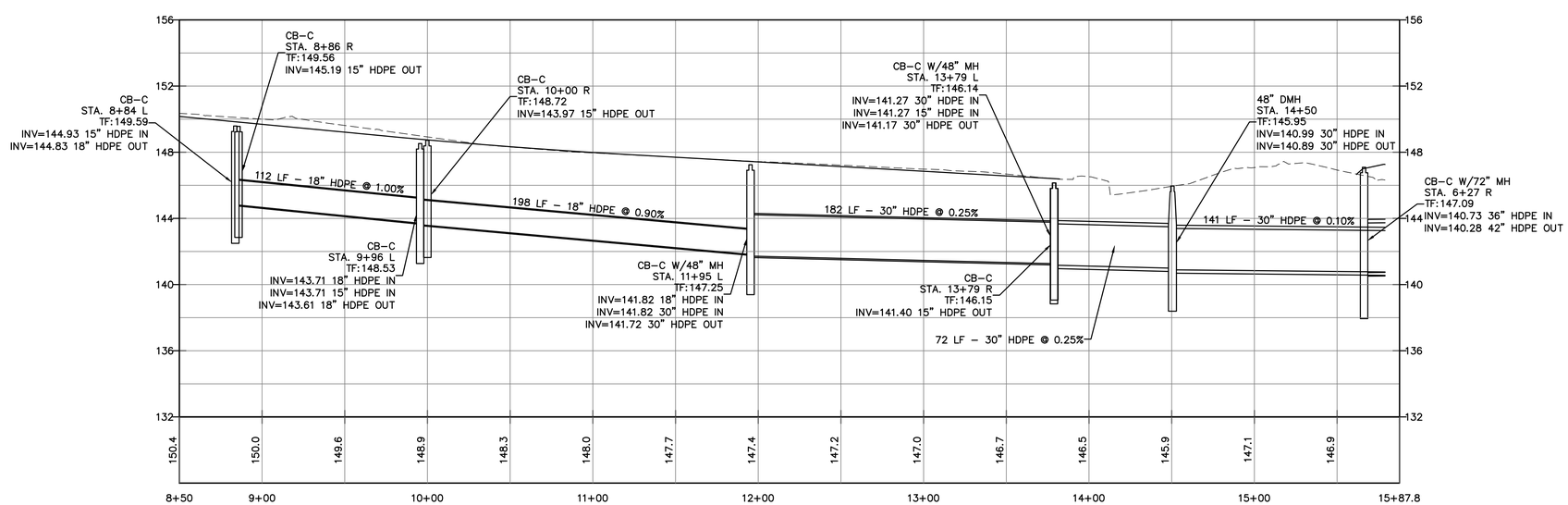

PROFILE
VERTICAL SCALE 1"=4'
HORIZONTAL SCALE 1"=40'

NOTES :

1. UNDERGROUND UTILITY, STRUCTURE AND FACILITY LOCATIONS DEPICTED AND NOTED HEREON HAVE BEEN COMPILED, IN PART, FROM RECORD MAPPING SUPPLIED BY THE RESPECTIVE UTILITY COMPANIES OR GOVERNMENT AGENCIES, THESE LOCATIONS MUST BE CONSIDERED AS APPROXIMATE IN NATURE. THE SIZE, LOCATION AND EXISTENCE OF ALL SUCH FEATURES MUST BE FIELD DETERMINED AND VERIFIED BY THE APPROPRIATE AUTHORITIES PRIOR TO CONSTRUCTION. CALL BEFORE YOU DIG 1-800-922-4455.

Designed By: JED
Drawn By: JED
Checked By: JEE
CAD File: PDrainage

Drawing Scale: 1"=40'

Drawing date: June 27, 2016

Rev.	Date	Revision	By

PROPOSED DRAINAGE IMPROVEMENTS

PREPARED FOR
RAYMOND PLACE
TOWN OF CROMWELL
Cromwell, Connecticut

Lenard Engineering, Inc.
Civil, Environmental and Hydrogeological Consultants
22 10 Main Street
GLASTONBURY, CT
(860) 659-3100
140 Willow Street
WINSTED, CT
(860) 379-6669
19 Midstate Drive
AUBURN, MA
(508) 721-7600

Drawing #: ST9

Job #: 12-397

K:\12-397 Cromwell\Production Drawings\PDrainage.dwg 7/5/2016 1:33 PM

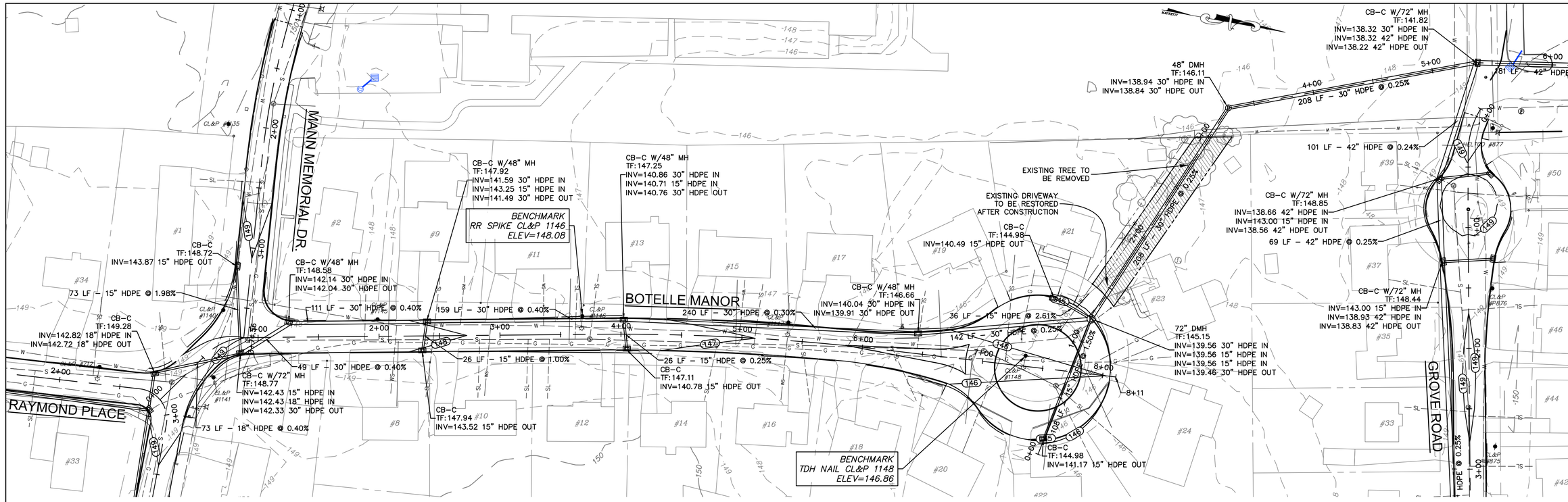

PLAN
HORIZONTAL SCALE 1"=40'

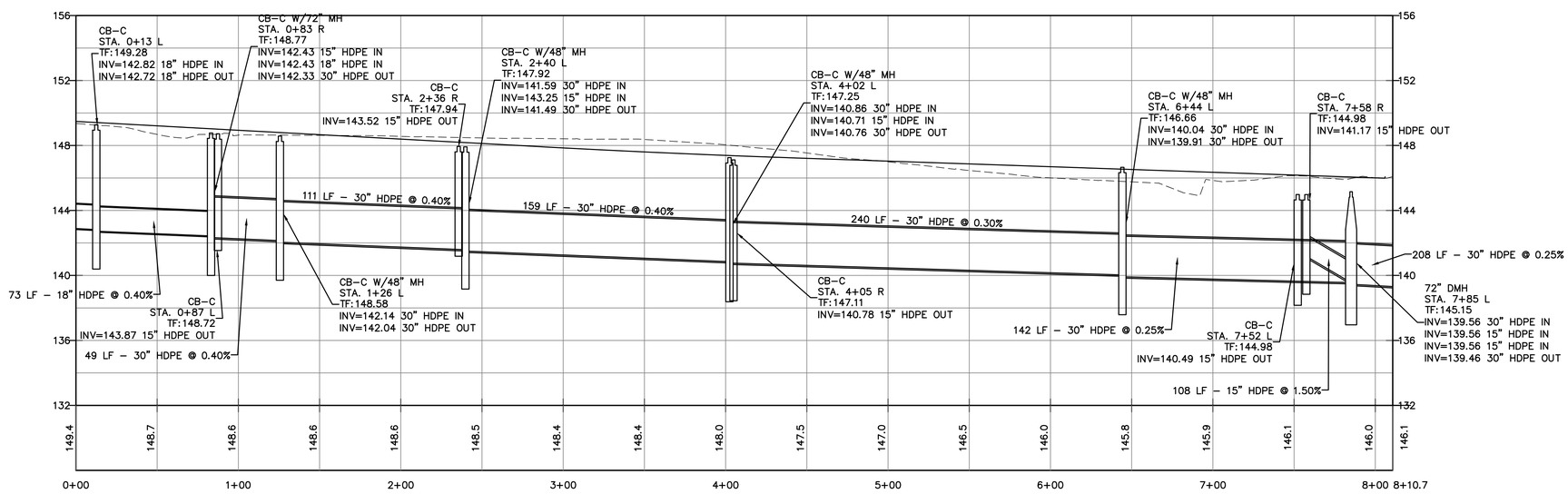

PROFILE
VERTICAL SCALE 1"=4'
HORIZONTAL SCALE 1"=40'

NOTES :

1. UNDERGROUND UTILITY, STRUCTURE AND FACILITY LOCATIONS DEPICTED AND NOTED HEREON HAVE BEEN COMPILED, IN PART, FROM RECORD MAPPING SUPPLIED BY THE RESPECTIVE UTILITY COMPANIES OR GOVERNMENT AGENCIES, THESE LOCATIONS MUST BE CONSIDERED AS APPROXIMATE IN NATURE. THE SIZE, LOCATION AND EXISTENCE OF ALL SUCH FEATURES MUST BE FIELD DETERMINED AND VERIFIED BY THE APPROPRIATE AUTHORITIES PRIOR TO CONSTRUCTION. CALL BEFORE YOU DIG 1–800–922–4455.

Designed By: JED
Drawn By: JED
Checked By: JEE
CAD File: PDrainage

Drawing Scale: 1"=40'

Drawing date: June 27, 2016

Rev.	Date	Revision	By

PROPOSED DRAINAGE IMPROVEMENTS

PREPARED FOR

BOTELLE MANOR

TOWN OF CROMWELL
Cromwell, Connecticut

Lenard Engineering, Inc.
Civil, Environmental and Hydrogeological Consultants
2210 Main Street
GLASTONBURY, CT
(860) 659-3100
140 Willow Street
WINSTED, CT
(860) 379-6669
19 Midstate Drive
AUBURN, MA
(508) 721-7600

Drawing #: ST10

Job #: 12–397

K:\12–397 Cromwell\Production Drawings\PDrainage.dwg 7/5/2016 1:33 PM

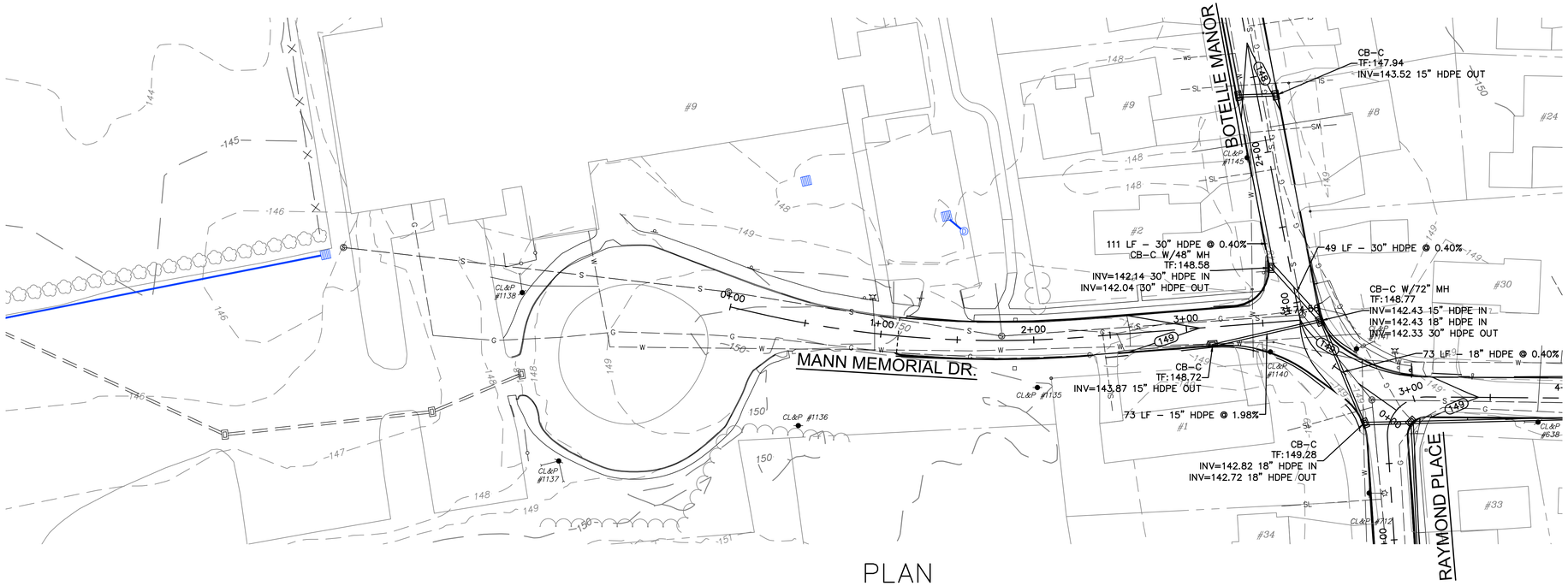

PLAN
HORIZONTAL SCALE 1"=40'

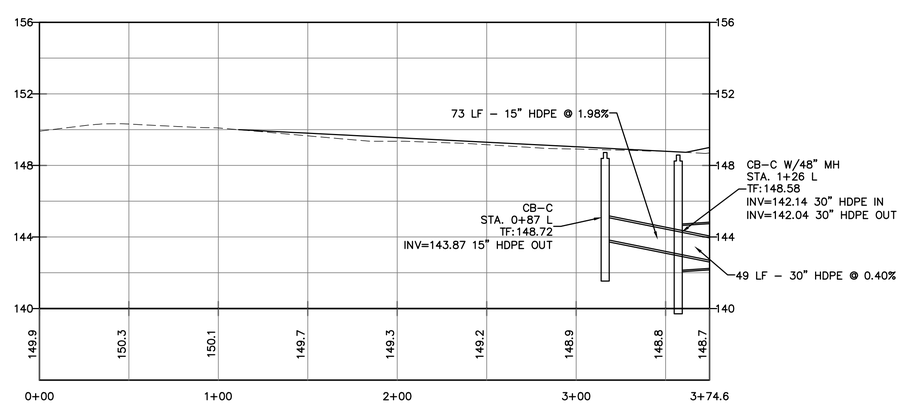

PROFILE
VERTICAL SCALE 1"=4'
HORIZONTAL SCALE 1"=40'

NOTES :

1. UNDERGROUND UTILITY, STRUCTURE AND FACILITY LOCATIONS DEPICTED AND NOTED HEREON HAVE BEEN COMPILED, IN PART, FROM RECORD MAPPING SUPPLIED BY THE RESPECTIVE UTILITY COMPANIES OR GOVERNMENT AGENCIES, THESE LOCATIONS MUST BE CONSIDERED AS APPROXIMATE IN NATURE. THE SIZE, LOCATION AND EXISTENCE OF ALL SUCH FEATURES MUST BE FIELD DETERMINED AND VERIFIED BY THE APPROPRIATE AUTHORITIES PRIOR TO CONSTRUCTION. CALL BEFORE YOU DIG 1-800-922-4455.

Designed By: JED
Drawn By: JED
Checked By: JEE
CAD File: SitePlan

Drawing Scale: 1"=40'

Drawing date: June 27, 2016

Rev.	Date	Revision	By

PROPOSED DRAINAGE IMPROVEMENTS

PREPARED FOR

MANN MEMORIAL DRIVE

TOWN OF CROMWELL
Cromwell, Connecticut

Lenard Engineering, Inc.
Civil, Environmental and Hydrogeological Consultants
2210 Main Street
GLASTONBURY, CT
(860) 659-3100
140 Willow Street
WINSTED, CT
(860) 379-6669
19 Midstate Drive
AUBURN, MA
(508) 721-7600

Drawing #: ST11

Job #: 12-397

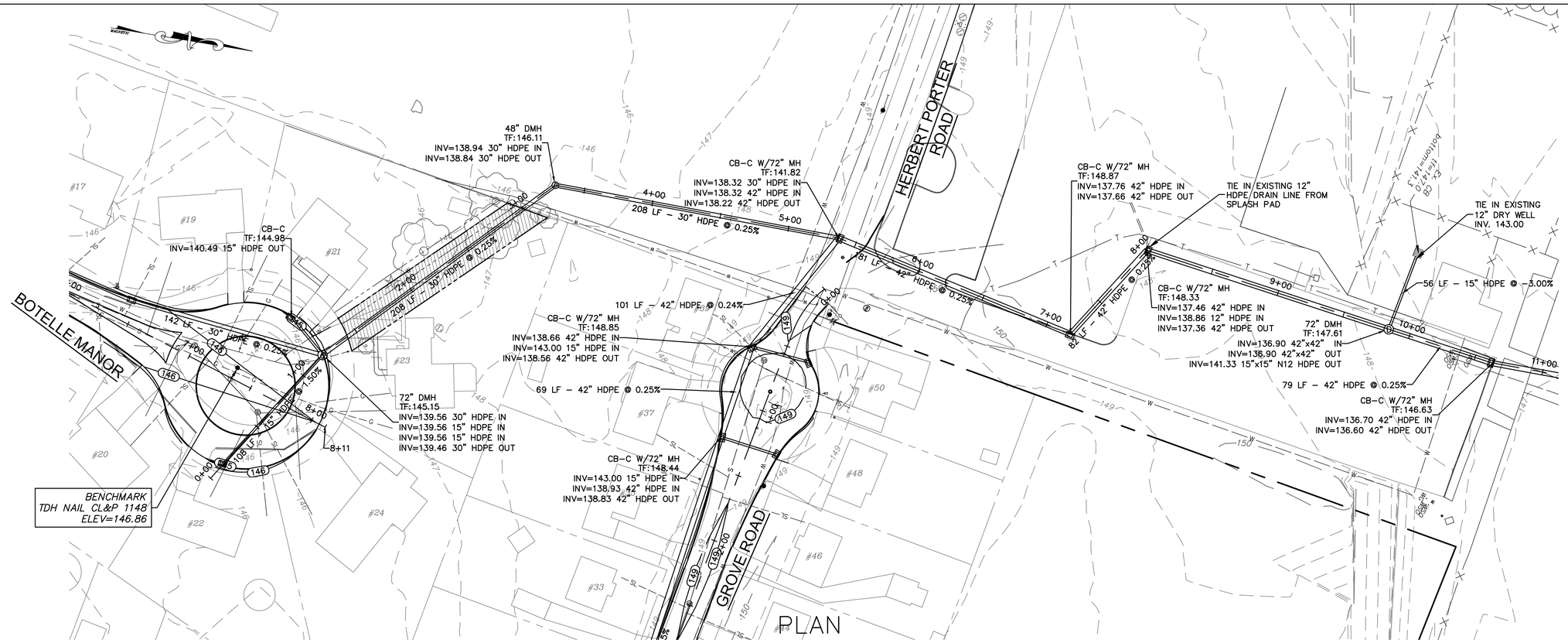

PLAN

HORIZONTAL SCALE 1"=40'

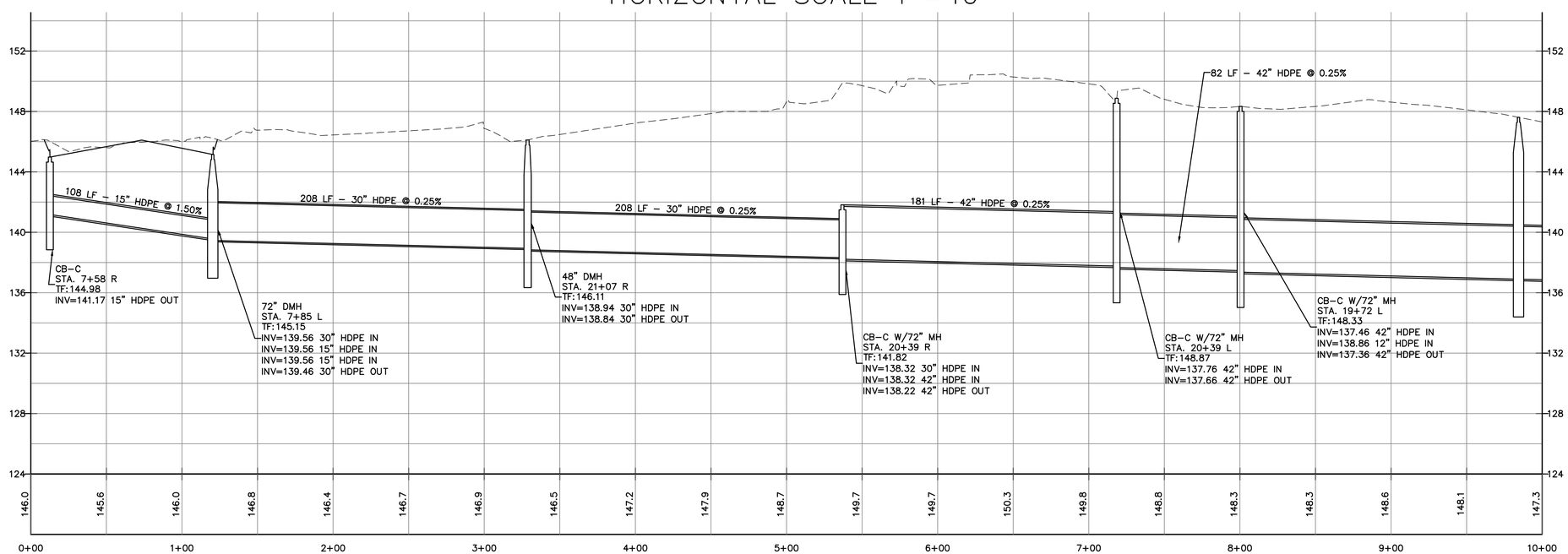

PROFILE

VERTICAL SCALE 1"=4'

HORIZONTAL SCALE 1"=40'

NOTES :

1. UNDERGROUND UTILITY, STRUCTURE AND FACILITY LOCATIONS DEPICTED AND NOTED HEREON HAVE BEEN COMPILED, IN PART, FROM RECORD MAPPING SUPPLIED BY THE RESPECTIVE UTILITY COMPANIES OR GOVERNMENT AGENCIES, THESE LOCATIONS MUST BE CONSIDERED AS APPROXIMATE IN NATURE. THE SIZE, LOCATION AND EXISTENCE OF ALL SUCH FEATURES MUST BE FIELD DETERMINED AND VERIFIED BY THE APPROPRIATE AUTHORITIES PRIOR TO CONSTRUCTION. CALL BEFORE YOU DIG 1-800-922-4455.

Designed By: JED
Drawn By: JED
Checked By: JEE
CAD File: PDrainage

Drawing Scale: 1"=40'

Drawing date: June 27, 2016

Rev.	Date	Revision	By

PROPOSED DRAINAGE IMPROVEMENTS

PREPARED FOR

WATROUS PARK

TOWN OF CROMWELL

Cromwell, Connecticut

Lenard Engineering, Inc.
Civil, Environmental and Hydrogeological Consultants
2210 Main Street GLASTONBURY, CT (860) 659-3100
140 Willow Street WINSTED, CT (860) 379-6669
19 Midstate Drive AUBURN, MA (508) 721-7600

Drawing #: ST12

Job #: 12-397

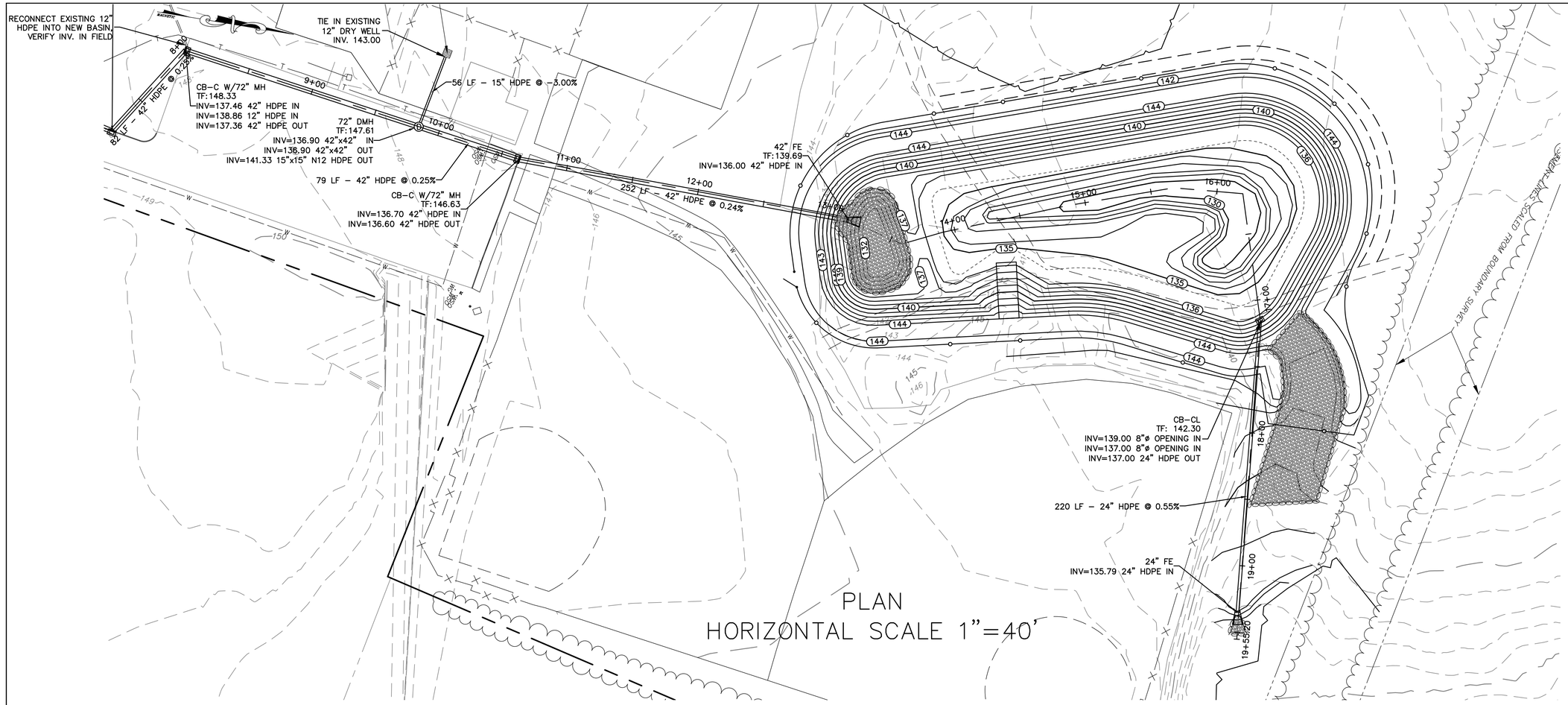

PLAN
HORIZONTAL SCALE 1"=40'

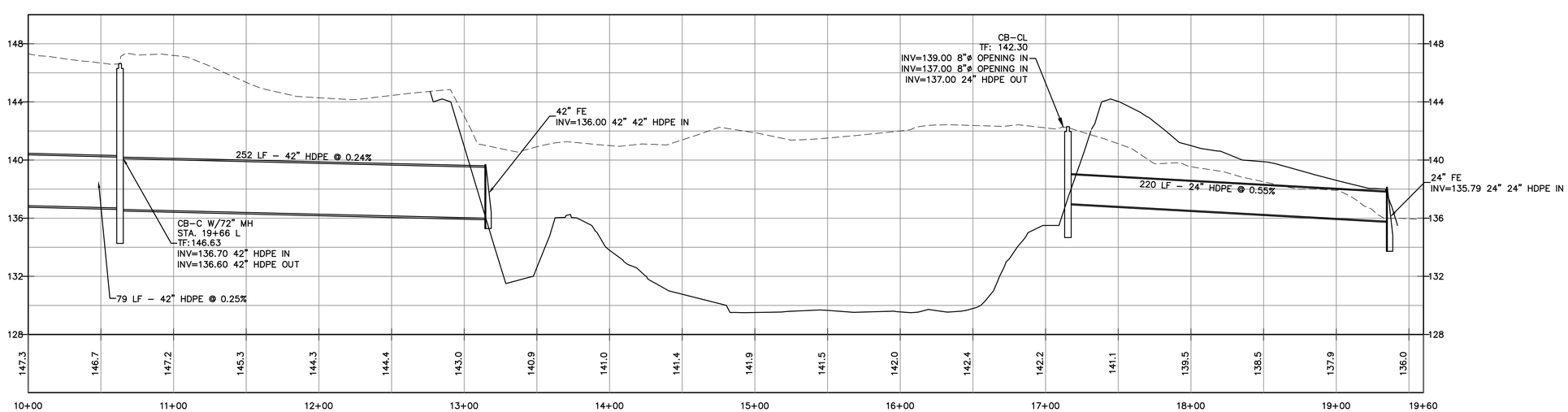

PROFILE
VERTICAL SCALE 1"=4'
HORIZONTAL SCALE 1"=40'

NOTES :

1. UNDERGROUND UTILITY, STRUCTURE AND FACILITY LOCATIONS DEPICTED AND NOTED HEREON HAVE BEEN COMPILED, IN PART, FROM RECORD MAPPING SUPPLIED BY THE RESPECTIVE UTILITY COMPANIES OR GOVERNMENT AGENCIES, THESE LOCATIONS MUST BE CONSIDERED AS APPROXIMATE IN NATURE. THE SIZE, LOCATION AND EXISTENCE OF ALL SUCH FEATURES MUST BE FIELD DETERMINED AND VERIFIED BY THE APPROPRIATE AUTHORITIES PRIOR TO CONSTRUCTION. CALL BEFORE YOU DIG 1–800–922–4455.

Designed By: JED
Drawn By: JED
Checked By: JEE
CAD File: PDrainage

Drawing Scale: 1"=40'

Drawing date: June 27, 2016

Rev.	Date	Revision	By

PROPOSED DRAINAGE IMPROVEMENTS

PREPARED FOR

WATROUS PARK

TOWN OF CROMWELL
Cromwell, Connecticut

Lenard Engineering, Inc.
Civil, Environmental and Hydrogeological Consultants
2210 Main Street
GLASTONBURY, CT
(860) 659-3100
140 Willow Street
WINSTED, CT
(860) 379-6969
19 Midstate Drive
AUBURN, MA
(508) 721-7600

Drawing #: ST13

Job #: 12–397

PROPOSED 6' HIGH CHAIN LINK FENCE

PROPOSED 6' HIGH CHAIN LINK FENCE

PROPOSED TREELINE/ CLEARING LIMIT

RELOCATED PATH

12' WIDE GRAVEL ACCESS ROAD

MODIFIED RIPRAP

PROPOSED 12' WIDE GATE

RELOCATE PATH

PROPOSED TREELINE/ CLEARING LIMIT

RELOCATED PATH

PROPOSED TREELINE/ CLEARING LIMIT

12' WIDE GRAVEL ACCESS ROAD

PROPOSED 6' HIGH CHAIN LINK FENCE

CABLED CONCRETE ACCESS RAMP

PROPOSED 6' HIGH CHAIN LINK FENCE

MODIFIED RIPRAP SPILLWAY ELEV. 142.5

CB
TF: 142.30
8" OPENING INV=139.00
8" OPENING INV=137.00
INV=137.00 24" RCP OUT

CUT EMERGENCY SPILLWAY INTO EXISTING GRADE

220 LF 24" HDPE STORM PIPE @ 0.6%

24" FE
TF:138.12
INV=135.79 24" HDPE IN

PROPOSED TREELINE/ CLEARING LIMIT

MODIFIED RIPRAP

GRAPHIC SCALE

20 0 10 20 40 160

(IN FEET)
1 inch = 20 ft.

NOTES :

1. UNDERGROUND UTILITY, STRUCTURE AND FACILITY LOCATIONS DEPICTED AND NOTED HEREON HAVE BEEN COMPILED, IN PART, FROM RECORD MAPPING SUPPLIED BY THE RESPECTIVE UTILITY COMPANIES OR GOVERNMENT AGENCIES, THESE LOCATIONS MUST BE CONSIDERED AS APPROXIMATE IN NATURE. THE SIZE, LOCATION AND EXISTENCE OF ALL SUCH FEATURES MUST BE FIELD DETERMINED AND VERIFIED BY THE APPROPRIATE AUTHORITIES PRIOR TO CONSTRUCTION. CALL BEFORE YOU DIG 1-800-922-4455.

Designed By: JED
Drawn By: JED
Checked By: JEE
CAD File: Basin design

Drawing Scale: 1"=20'

Drawing date: June 27, 2016

Rev.	Date	Revision	By

PROPOSED STORMWATER BASIN

PREPARED FOR

WATROUS PARK

TOWN OF CROMWELL
Cromwell, Connecticut

Lenard Engineering, Inc.
Civil, Environmental and Hydrogeological Consultants

2210 Main Street
GLASTONBURY, CT
(860) 659-3100

140 Willow Street
WINSTED, CT
(860) 379-6669

19 Midstate Drive
AUBURN, MA
(508) 721-7600

Drawing #: ST14

Job #: 12-397

K:\12-397 Cromwell\Production Drawings\Basin design.dwg 7/5/2016 3:07 PM

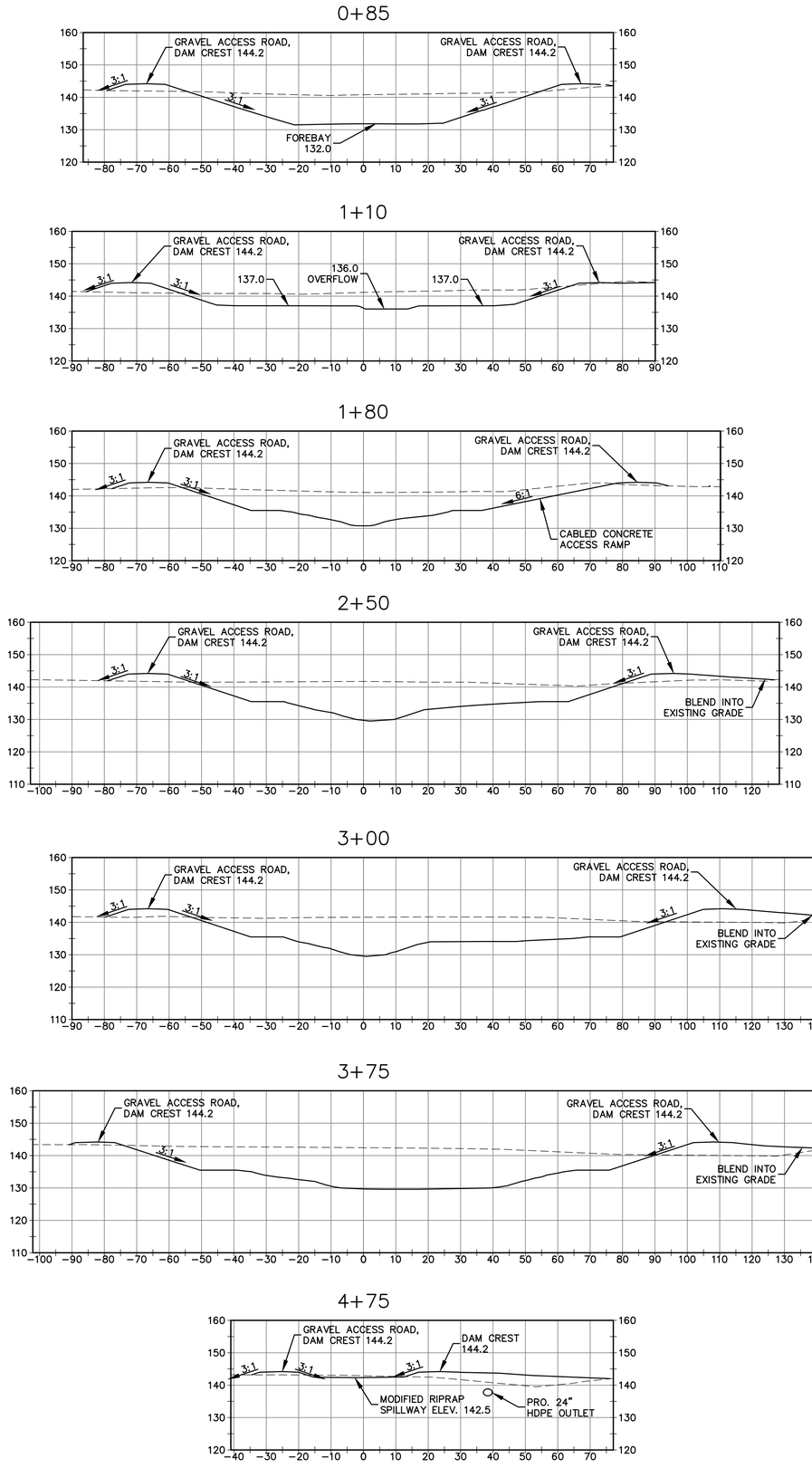

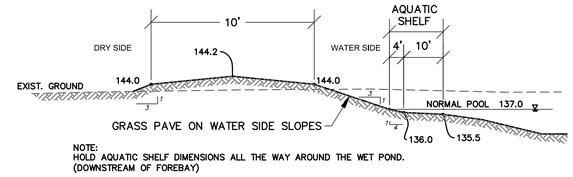

TYPICAL SECTION - EMBANKMENT

NOT TO SCALE

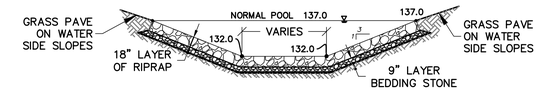

SECTION THROUGH FOREBAY

NOT TO SCALE

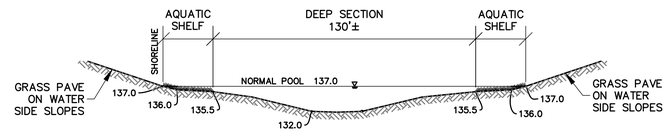

TYPICAL SECTION - THROUGH POND

NOT TO SCALE

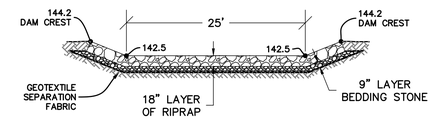

SECTION THROUGH EMERGENCY SPILLWAY

NOT TO SCALE

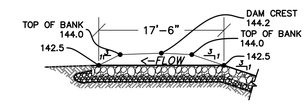

EMERGENCY SPILLWAY PROFILE

NOT TO SCALE

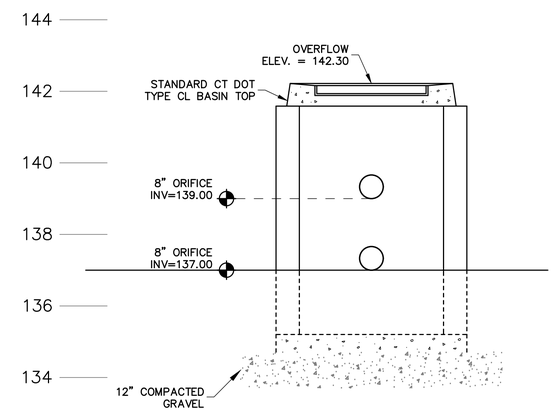

SECTION B-B

½" = 1'-0"

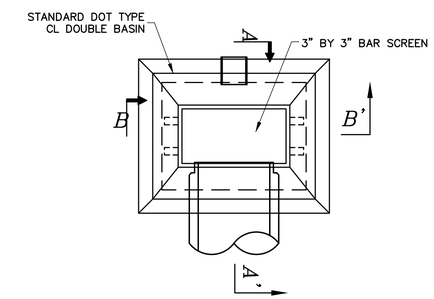

DRAINAGE BASIN CATCH BASIN PLAN VIEW

½" = 1'-0"

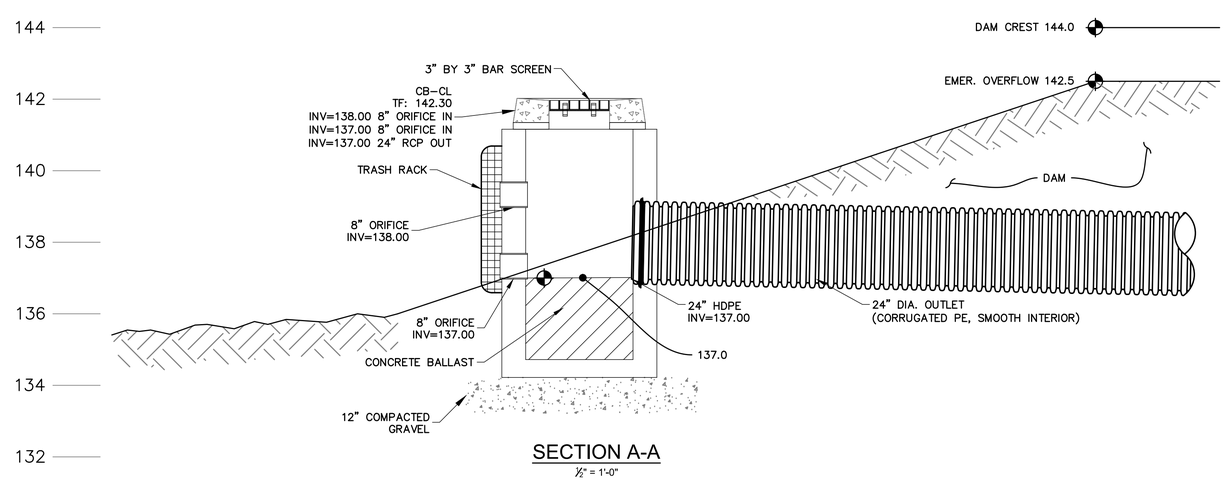

SECTION A-A

½" = 1'-0"

Designed By: JED
Drawn By: JED
Checked By: JEE
CAD File: Basin design

Drawing Scale: 1"=20'

Drawing date: June 27, 2016

Rev.	Date	Revision	By

PROPOSED STORMWATER BASIN SECTIONS

PREPARED FOR

WATROUS PARK PIPING

TOWN OF CROMWELL

Cromwell, Connecticut

Lenard Engineering, Inc.

Civil, Environmental and Hydrogeological Consultants

2210 Main Street, GLASTONBURY, CT (860) 659-3100

140 Willow Street, WINSTED, CT (860) 379-6669

19 Midstate Drive, AUBURN, MA (508) 721-7600

Drawing #: *ST15*

Job #: 12-397

K:\12-397 Cromwell\Production Drawings\Basin design.dwg 7/5/2016 3:06 PM